









Property Line

2 4 6 8 10 12 14 16 18 20 22 24 26 28 30 32 34 36 38 40 42 44 46 48 50 52 54 56 58

34
32
30
28
26
24
22
20
18
16
14
12
10
8
6
4
2
2
4
6
8
10
12
14
16
18
20
22
24
26
28
30

Corner of House

LEGEND

-  A: *Iris virginica* (29)
Lobelia siphilitica (20)
-  B: *Carex grayii* (13)
Lobelia siphilitica (10)
-  C: *Geranium maculatum* (22)
Tradescantia ohioensis (17)
-  D: *Allium cernuum* (23)
Stylophorum diphyllum (18)
-  E: *Geranium maculatum* (14)
Pycnanthemum tenuifolium (7)
-  F: *Heuchera americana* (11)
Hydrophyllum virginianum (14)
Thalictrum doicum (15)
Liatris spicata (15)
Physostegia virginiana (22)
-  G: *Smilacina stellata* (11)
Rudbeckia hirta (16)
-  H: *Sisyrinchium angustifolium* (25)
Anemone canadensis (30)

NOTES

Drawing is completed to the accuracy of the arial photo and mortgage survey (if available). Slight modifications may be necessary during installation.

Project:
**Washtenaw County
Rain Gardens**

Project Number:
Date Issued For
17 May 2007

Scale: 1"=8'
Drawn by: JD

Title:
Planting Plan

Sheet:

F-1



24 HOURS
BEFORE YOU DIG
CALL MISS DIG
800-482-7171
STOLEN FUELS

CONTRACTOR is responsible to field verify location of all underground utilities prior to any work

0 2 4 8 16