ADDENDUM No. 2
7/18/11

Malletts Creek Steam Bank Stabilization
Washtenaw County Water Resources Commissioner's Office
Bid #6627

The following changes, additions, and/or clarifications to the Contract Documents shall be incorporated in said documents and shall be allowed for in the unit prices bid by the Contractor such that the unit prices indicated in the Bid Form shall represent the conditions as set forth in the Contract Documents and this addendum. The bidder shall acknowledge the receipt of this addendum on page 1 of the Bid Form.

This Addendum contains 1 page and 1 plan sheet.

ADDITIONS AND CHANGES TO THE PLANS

1. Add the following note to sheet 11: "SPOIL PILES (TYPICAL, ALL SHEETS) SHALL BE CONSTRUCTED TO A HEIGHT 3 FEET OR LESS ABOVE EXISTING GROUND."
2. Delete sheets 7 and replace with the revised sheet 7 included in this addendum.

ADDITIONS AND CHANGES TO THE SPECIFICATIONS

SECTION 00 41 00 - BID FORM

3. Delete the word "Allowance" from Article 5 – Basis of Bid, item 56 on Page 5.

SECTION 01 22 00 - UNIT PRICES

4. Modify 1.5 – List of Unit Prices, Item 56 Project Access Allowance to read as follows:

56. Project Access

The completed work as measured for PROJECT ACCESS will be paid for at the contract unit price for the following contract items (pay items):

Pay Item	Pay Unit
Project Access	Lump sum

The contract unit price shall be payment in full for all labor, material and equipment necessary to construct an access route between a public roadway and the channel work area. Work includes removing brush, trees, shrubs and any other debris and the construction of a temporary construction route suitable for transporting the necessary equipment and material to the job site and also maintaining access to any impacted property owners. The unit price also includes all work to restore the impacted areas to a state equivalent or better than the current state. The Contractor shall arrange for an audio-video survey to be completed of the proposed access route before mobilization and shall provide a copy to the Owner prior to construction for their file.

The Contractor is responsible for maintaining the access throughout construction and ensuring that the route is constructed in a manner that maintains existing drainage of the site. In addition, the Contractor is responsible for placing silt fence and any other erosion control devices to prevent the loss of sediments from the area.

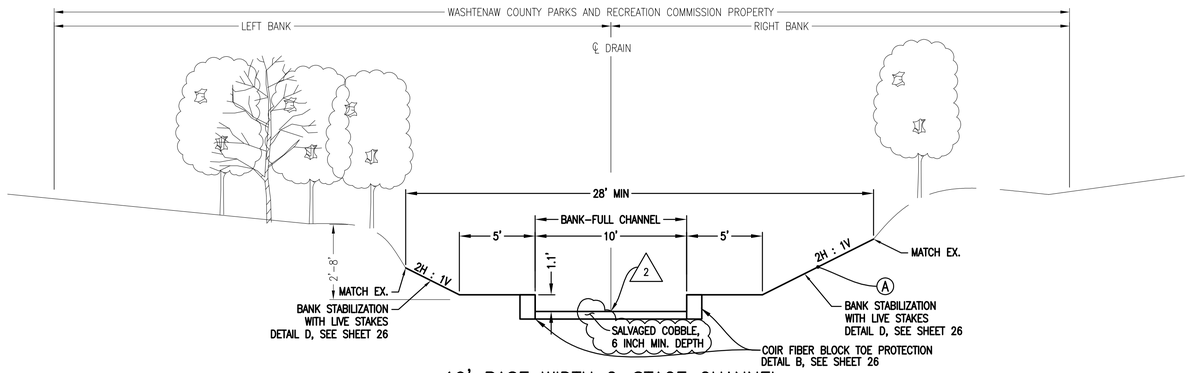

10' BASE WIDTH 2-STAGE CHANNEL
COUNTY FARM PARK
102+44 TO 114+50

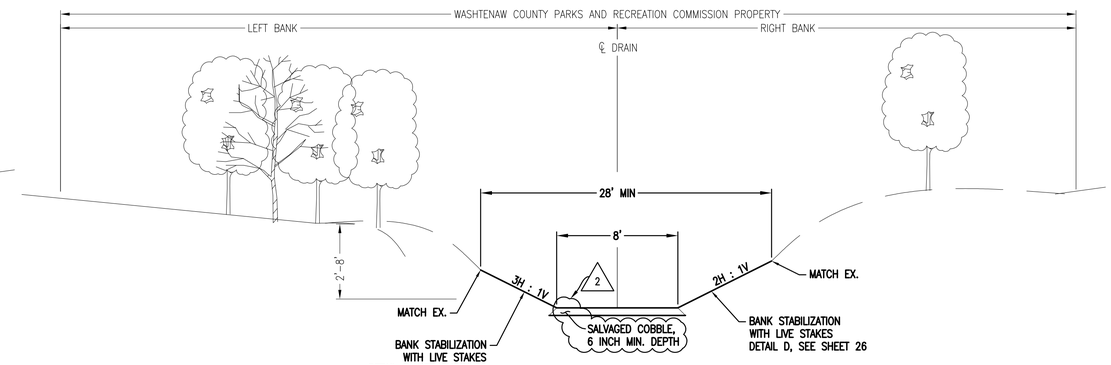

CHANNEL CLEANOUT
COUNTY FARM PARK
114+50 TO 119+50

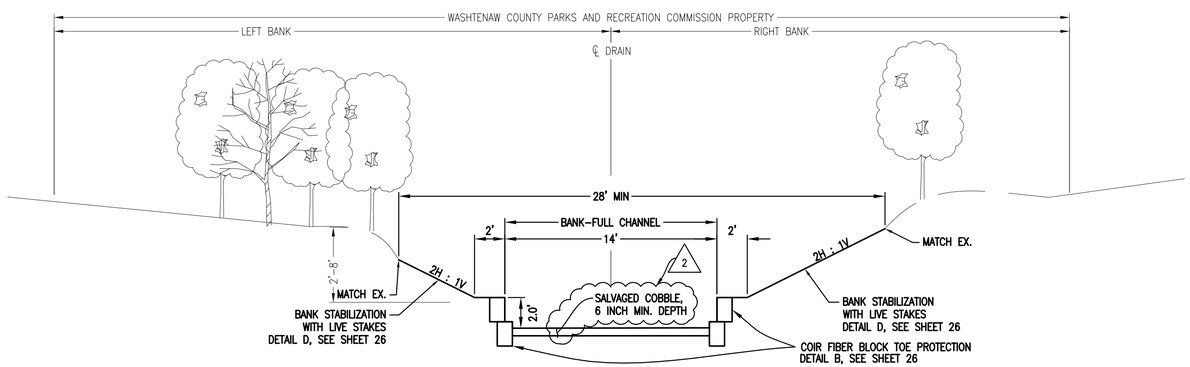

14' BASE WIDTH 2-STAGE CHANNEL
COUNTY FARM PARK
121+00 TO 122+50
127+00 TO 129+71

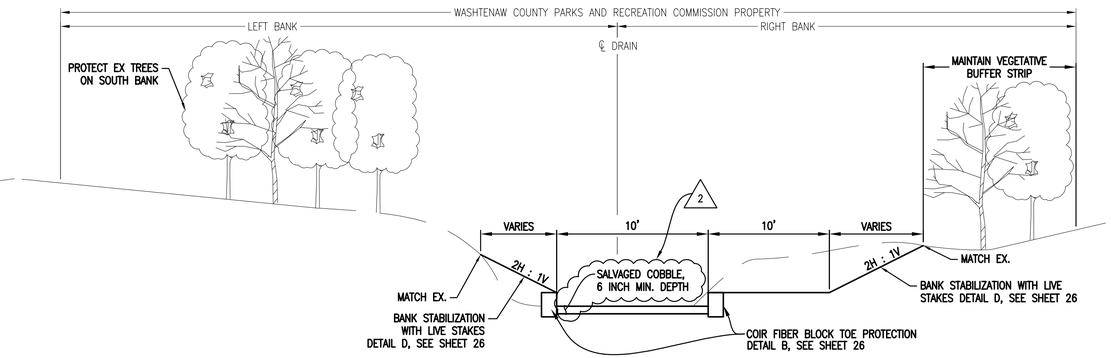

CHANNEL CLEANOUT WITH RIGHT BANK SHELF
COUNTY FARM PARK
122+50 TO 127+00

NOTE:
ALL CHANNEL CROSS SECTIONS REFERENCED LEFT TO RIGHT LOOKING DOWNSTREAM.

LEGEND
2 ADDENDUM NO. 2

OHM

DATE	CADD	ENG / ARCH	PROJ MGR	SECTION	TOWN	RANGE	COUNTY	CITY/VILLAGE/TOWNSHIP	SCALE	HORIZ DATUM	VERT DATUM
06-24-11	JK	PMD	RAC	35/3	2S/3S	6E	WASHTENAW	ANN ARBOR	H: 1"=40' V: 1"=4'	NAD83	NAVD88

JOB # 0115-11-0011

CLIENT: WASHTENAW COUNTY WATER RESOURCES COMMISSIONER

REVISIONS:
ADDENDUM NO. 2 - 7/18/2011

34000 Plymouth Road | Livonia, MI 48150 | P (734) 522-6711 | F (734) 522-6427
WWW.OHM-ADVISORS.COM

COPYRIGHT 2009 OHM ALL DRAWINGS AND WRITTEN MATERIALS APPEARING HEREIN CONSTITUTE THE ORIGINAL AND UNPUBLISHED WORK OF OHM AND THE SAME MAY NOT BE DUPLICATED, DISTRIBUTED, OR DISCLOSED WITHOUT PRIOR WRITTEN CONSENT OF OHM

MALLETTS CREEK
STREAMBANK STABILIZATION
COUNTY FARM PARK TYPICALS

DRAWING PATH: P:\0101_0125\0115110010_Mallets_Creek\dwg\Typicals\110010TYP.dwg Jul 18, 2011 - 11:10am