

WASHTENAW COUNTY

2017

APPORTIONMENT REPORT



IN COMPLIANCE WITH PUBLIC ACT 35 OF 2001

**Prepared by: Washtenaw County Equalization Department
Raman Patel, Director**



EQUALIZATION AND PROPERTY DESCRIPTION DEPARTMENT

200 NORTH MAIN STREET
ANN ARBOR, MICHIGAN 48107-8645

SUITE 210
(734) 994-2511

P.O. BOX 8645
FAX (734) 222-6589

DIRECTOR
Raman A. Patel, CAE, SRA, MMAO,

November 15, 2017

Honorable Chairperson and Members
Washtenaw County Board of Commissioners

This Final Apportionment Report is presented in compliance with Section 211.37; Act 135 Michigan Compiled Laws as amended by Act No. 35, Public Acts of 2001, and upon its adoption shall be the total Tax levy for 2017.

We have received the required form L-4029 (Tax Rate Request) from each taxing jurisdiction that complies with Article 9, Section 31 of the State Constitution. These forms were reviewed and verified by this office. The 2017 Special Assessments for Drains, Public Works and Road Commission are also included in this report.

If any changes allowed by legislation or election occur after this date adjustments will be made and this report will be amended.

Respectfully submitted,

A handwritten signature in cursive script that reads "R. Patel".

Raman Patel,
Equalization Director


**ANALYSIS OF TAXABLE VALUATIONS AND MILLS APPORTIONED BY THE COUNTY BOARD OF COMMISSIONERS
FOR THE COUNTY OF WASHTENAW FOR THE YEAR 2017**

SPECIAL ASSESSMENTS

UNIT OF GOVERNMENT	DRAIN / DPW	ROAD COMMISSION
TOWNSHIPS :		
Ann Arbor	\$2,628.06	
Augusta	\$130,640.00	
Bridgewater	\$37,371.73	
Dexter	\$259,906.82	\$48,198.44
Freedom	\$58,483.18	
Lima	\$93,575.46	
Lodi	\$6,976.12	\$98,595.02
Lyndon	\$63,423.18	
Manchester	\$54,488.39	
Northfield	\$93,613.55	
Pittsfield	\$361,177.99	\$28,261.74
Salem	\$7,611.23	
Saline	\$17,608.55	
Scio	\$72,503.48	\$144,671.68
Sharon	\$1,472.29	
Superior	\$195,990.42	
Sylvan	\$489.32	
Webster	\$22,811.02	
York	\$33,957.01	\$68,378.25
Ypsilanti	\$298,361.59	
CITIES :		
Ann Arbor	\$1,128,093.49	
Chelsea	\$231,192.00	
Dexter		
Milan	\$11,045.99	
Saline		
Ypsilanti	\$13,090.24	
VILLAGES :		
Barton Hills		
Manchester	\$3,104.64	
TOTAL	\$3,199,615.75	\$388,105.13

CERTIFICATION:

I hereby certify that this report is a true statement of the taxable valuations of each assessing district and of all ad valorem millages apportioned by the County Board of Commissioners of the County of Washtenaw for the year 2017.


Raman Patel, Equalization Director

2017

DEPARTMENT OF TREASURY
STATE TAX COMMISSION
TREASURY BUILDING
LANSING, MI 48922

This report is issued under the authority of P.A. 282 of 1905 as amended by P.A. 35 of 2001
Filing of this report is mandatory. Failure to complete and file this report may result in a penalty of \$100.

2017 MILLAGE RATES BY JURISDICTION

WASHTENAW COUNTY MILLAGE RATES			TOTAL	2017												
UNIT NAME	SCHOOL NAME	S.D. #	COUNTY RATE	CVT RATE	SCHOOL OPER	STATE ED.	SUPL. MILL.	LOCAL ENHANC.	SCHOOL DEBT	C.C. RATE	ISD RATE	LIBRARY RATE	TOTAL RATE	TOTAL HOMESTEAD	TOTAL NON-HOME	
ANN ARBOR CITY	ANN ARBOR	81010	6.2122	16.8250	17.5957	6.0000	4.3564	2.5000	2.4500	3.4267	5.4109	1.8913	66.6682	49.0725	62.3118	
CHELSEA CITY	CHELSEA	81040	6.2122	14.9412	18.0000	6.0000	0.0000	0.0000	7.9226	3.4267	5.4109	2.6338	64.5474	46.5474	64.5474	
DEXTER CITY	DEXTER	81050	6.2122	14.3062	18.0000	6.0000	0.0000	0.0000	8.5000	3.4267	5.4109	1.5313	63.3873	45.3873	63.3873	
MILAN CITY	MILAN	81100	6.2122	16.9906	17.9694	6.0000	0.0000	0.0000	13.0000	3.4267	5.4109	1.8300	70.8398	52.8704	70.8398	
SALINE CITY	SALINE	81120	6.2122	16.2800	18.0000	6.0000	0.0000	0.0000	8.8406	3.4267	5.4109	1.1740	65.3444	47.3444	65.3444	
YPSILANTI CITY	YPSILANTI	81020	6.2122	34.2121	17.8579	6.0000	0.0000	0.0000	8.0000	3.4267	5.4109	2.7167	83.8365	65.9786	83.8365	
			(NH)	(NH)	(NH)	(NH)		(NH)	(NH)	(NH)	(NH)	(NH)				
			(H)	(H)		(H)	(H)	(H)	(H)	(H)	(H)	(H)				
ANN ARBOR TWP	ANN ARBOR	81010	6.2122	5.4181	17.5957	6.0000	4.3564	2.5000	2.4500	3.4267	5.4109	1.8913	55.2613	37.6656	50.9049	
AUGUSTA TWP	LINCOLN	81070	6.2122	3.8758	18.0000	6.0000	0.0000	0.0000	7.4486	3.4267	5.4109	N/A	50.3742	32.3742	50.3742	
	MILAN	81100	6.2122	3.8758	17.9694	6.0000	0.0000	0.0000	13.0000	3.4267	5.4109	N/A	55.8950	37.9256	55.8950	
BRIDGEWATER TWP	CLINTON	46060	6.2122	0.8191	18.0000	6.0000	0.0000	0.0000	3.1412	3.4267	7.2796	1.0452	45.9240	27.9240	45.9240	
	MANCHESTER	81080	6.2122	0.8191	18.0000	6.0000	0.0000	0.0000	8.5000	3.4267	5.4109	1.0452	49.4141	31.4141	49.4141	
	SALINE	81120	6.2122	0.8191	18.0000	6.0000	0.0000	0.0000	8.8406	3.4267	5.4109	1.1740	49.8835	31.8835	49.8835	
DEXTER TWP	CHELSEA	81040	6.2122	4.8407	18.0000	6.0000	0.0000	0.0000	7.9226	3.4267	5.4109	2.6338	54.4469	36.4469	54.4469	
	DEXTER	81050	6.2122	4.8407	18.0000	6.0000	0.0000	0.0000	8.5000	3.4267	5.4109	1.5313	53.9218	35.9218	53.9218	
	PINCKNEY	47080	6.2122	4.8407	17.9280	6.0000	0.0000	0.0000	7.5500	3.4267	3.3351	2.6338	51.9265	33.9985	51.9265	
	NEFF	81041	6.2122	4.8407	18.0000	6.0000	0.0000	0.0000	13.0866	3.4267	5.4109	1.5313	58.5084	40.5084	58.5084	
FREEDOM TWP	CHELSEA	81040	6.2122	1.2462	18.0000	6.0000	0.0000	0.0000	7.9226	3.4267	5.4109	1.0452	49.2638	31.2638	49.2638	
	DEXTER	81050	6.2122	1.2462	18.0000	6.0000	0.0000	0.0000	8.5000	3.4267	5.4109	1.5313	50.3273	32.3273	50.3273	
	MANCHESTER	81080	6.2122	1.2462	18.0000	6.0000	0.0000	0.0000	8.5000	3.4267	5.4109	1.0452	49.8412	31.8412	49.8412	
	SALINE	81120	6.2122	1.2462	18.0000	6.0000	0.0000	0.0000	8.8406	3.4267	5.4109	1.1740	50.3106	32.3106	50.3106	
	DAVIS	81042	6.2122	1.2462	18.0000	6.0000	0.0000	0.0000	9.4226	3.4267	5.4109	1.0452	50.7638	32.7638	50.7638	
LIMA TWP	CHELSEA	81040	6.2122	2.5814	18.0000	6.0000	0.0000	0.0000	7.9226	3.4267	5.4109	2.6338	52.1876	34.1876	52.1876	
	DEXTER	81050	6.2122	2.5814	18.0000	6.0000	0.0000	0.0000	8.5000	3.4267	5.4109	1.5313	51.6625	33.6625	51.6625	
LODI TWP	ANN ARBOR	81010	6.2122	0.9408	17.5957	6.0000	4.3564	2.5000	2.4500	3.4267	5.4109	1.8913	50.7840	33.1883	46.4276	
	DEXTER	81050	6.2122	0.9408	18.0000	6.0000	0.0000	0.0000	8.5000	3.4267	5.4109	1.5313	50.0219	32.0219	50.0219	
	SALINE	81120	6.2122	0.9408	18.0000	6.0000	0.0000	0.0000	8.8406	3.4267	5.4109	1.1740	50.0052	32.0052	50.0052	
LYNDON TWP	CHELSEA	81040	6.2122	2.4970	18.0000	6.0000	0.0000	0.0000	7.9226	3.4267	5.4109	2.6338	52.1032	34.1032	52.1032	
	STOCKBRIDGE	33200	6.2122	2.4970	18.0000	6.0000	0.0000	0.0000	3.9500	3.4267	5.9881	2.6338	48.7078	30.7078	48.7078	
MANCHESTER TWP	CLINTON	46060	6.2122	2.0363	18.0000	6.0000	0.0000	0.0000	3.1412	3.4267	7.2796	1.0452	47.1412	29.1412	47.1412	
	COLUMBIA	38040	6.2122	2.0363	18.0000	6.0000	0.0000	0.0000	3.1800	3.4267	8.7600	1.0452	48.6604	30.6604	48.6604	
	MANCHESTER	81080	6.2122	2.0363	18.0000	6.0000	0.0000	0.0000	8.5000	3.4267	5.4109	1.0452	50.6313	32.6313	50.6313	

2017 MILLAGE RATES BY JURISDICTION

WASHTENAW COUNTY MILLAGE RATES														TOTAL	2017										
UNIT	SCHOOL	S.D.	COUNTY	CVT	SCHOOL	STATE	SUPL.	LOCAL	SCHOOL	C.C.	ISD	LIBRARY	TOTAL	TOTAL	TOTAL										
NAME	NAME	#	RATE	RATE	OPER	ED.	MILL.	ENHANC.	DEBT	RATE	RATE	RATE	RATE	HOMESTEAD	NON-HOME										
NORTHFIELD TWP	ANN ARBOR	81010	6.2122	8.0465	17.5957	6.0000	4.3564	2.5000	2.4500	3.4267	5.4109	1.2561	57.2545	39.6588	52.8981										
	DEXTER	81050	6.2122	8.0465	18.0000	6.0000	0.0000	0.0000	8.5000	3.4267	5.4109	2.7874	58.3837	40.3837	58.3837										
	SOUTH LYON	63240	6.2122	8.0465	18.0000	6.0000	0.0000	0.0000	9.0000	1.5555	3.3079	1.2561	53.3782	35.3782	53.3782										
	WHITMORE LAKE	81140	6.2122	8.0465	18.0000	6.0000	0.0000	0.0000	9.6729	3.4267	5.4109	1.2561	58.0253	40.0253	58.0253										
PITTSFIELD TWP	ANN ARBOR	81010	6.2122	6.4887	17.5957	6.0000	4.3564	2.5000	2.4500	3.4267	5.4109	1.8913	56.3319	38.7362	51.9755										
	MILAN	81100	6.2122	6.4887	17.9694	6.0000	0.0000	0.0000	13.0000	3.4267	5.4109	0.0000	58.5079	40.5385	58.5079										
	SALINE	81120	6.2122	6.4887	18.0000	6.0000	0.0000	0.0000	8.8406	3.4267	5.4109	1.1740	55.5531	37.5531	55.5531										
SALEM TWP	ANN ARBOR	81010	6.2122	0.0000	17.5957	6.0000	4.3564	2.5000	2.4500	3.4267	5.4109	1.8913	49.8432	32.2475	45.4868										
	PLYMOUTH SCC	82100	6.2122	0.0000	18.0000	6.0000	0.0000	0.0000	4.1000	1.7766	5.4643	1.5707	43.1238	25.1238	43.1238										
	PLYMOUTH WCC	82101	6.2122	0.0000	18.0000	6.0000	0.0000	0.0000	4.1000	3.4267	5.4643	1.5707	44.7739	26.7739	44.7739										
	SOUTH LYON WCC	63240	6.2122	0.0000	18.0000	6.0000	0.0000	0.0000	9.0000	3.4267	3.3079	1.5707	47.5175	29.5175	47.5175										
	SOUTH LYON OCC	63241	6.2122	0.0000	18.0000	6.0000	0.0000	0.0000	9.0000	1.5555	3.3079	1.5707	45.6463	27.6463	45.6463										
	NORTHVILLE	82390	6.2122	0.0000	18.0000	6.0000	0.0000	0.0000	4.6140	1.7766	5.4643	1.5707	43.6378	25.6378	43.6378										
SALINE TWP	CLINTON	46060	6.2122	1.9095	18.0000	6.0000	0.0000	0.0000	3.1412	3.4267	7.2796	N/A	45.9692	27.9692	45.9692										
	MILAN	81100	6.2122	1.9095	17.9694	6.0000	0.0000	0.0000	13.0000	3.4267	5.4109	N/A	53.9287	35.9593	53.9287										
	SALINE	81120	6.2122	1.9095	18.0000	6.0000	0.0000	0.0000	8.8406	3.4267	5.4109	1.1740	50.9739	32.9739	50.9739										
SCIO TWP	ANN ARBOR	81010	6.2122	1.7997	17.5957	6.0000	4.3564	2.5000	2.4500	3.4267	5.4109	1.8913	51.6429	34.0472	47.2865										
	DEXTER	81050	6.2122	1.7997	18.0000	6.0000	0.0000	0.0000	8.5000	3.4267	5.4109	1.5313	50.8808	32.8808	50.8808										
SHARON TWP	CHELSEA	81040	6.2122	2.1629	18.0000	6.0000	0.0000	0.0000	7.9226	3.4267	5.4109	N/A	49.1353	31.1353	49.1353										
	GRASS LAKE	38050	6.2122	2.1629	18.0000	6.0000	0.0000	0.0000	7.6500	3.4267	8.7600	N/A	52.2118	34.2118	52.2118										
	MANCHESTER	81080	6.2122	2.1629	18.0000	6.0000	0.0000	0.0000	8.5000	3.4267	5.4109	N/A	49.7127	31.7127	49.7127										
	NAPOLEON	38130	6.2122	2.1629	18.0000	6.0000	0.0000	0.0000	4.8400	3.4267	8.7600	N/A	49.4018	31.4018	49.4018										
	HOGENRATER	81044	6.2122	2.1629	18.0000	6.0000	0.0000	0.0000	9.4226	3.4267	5.4109	N/A	50.6353	32.6353	50.6353										
SUPERIOR TWP	ANN ARBOR	81010	6.2122	6.0005	17.5957	6.0000	4.3564	2.5000	2.4500	3.4267	5.4109	1.8913	55.8437	38.2480	51.4873										
	PLYMOUTH WCC	82100	6.2122	6.0005	18.0000	6.0000	0.0000	0.0000	4.1000	3.4267	5.4643	1.8609	51.0646	33.0646	51.0646										
	WILLOW RUN	81150	6.2122	6.0005	17.8579	6.0000	0.0000	0.0000	13.0000	3.4267	5.4109	1.8609	59.7691	41.9112	59.7691										
	YPSILANTI	81020	6.2122	6.0005	17.8579	6.0000	0.0000	0.0000	8.0000	3.4267	5.4109	1.8609	54.7691	36.9112	54.7691										
	PLYMOUTH SCC	82100	6.2122	6.0005	18.0000	6.0000	0.0000	0.0000	4.1000	1.7766	5.4643	1.8609	49.4145	31.4145	49.4145										
	KHANNA	81013	6.2122	6.0005	17.5957	6.0000	4.3564	0.0000	8.0000	3.4267	5.4109	1.8609	58.8633	41.2676	54.5069										
	ST. HENRY	81014	6.2122	6.0005	17.5957	6.0000	4.3564	0.0000	8.0000	3.4267	5.4109	1.8609	58.8633	41.2676	54.5069										
	MACBRIDE	81016	6.2122	6.0005	17.5957	6.0000	4.3564	0.0000	8.0000	3.4267	5.4109	1.8609	58.8633	41.2676	54.5069										
	SMITH	81017	6.2122	6.0005	17.5957	6.0000	4.3564	0.0000	8.0000	3.4267	5.4109	1.8609	58.8633	41.2676	54.5069										
SYLVAN TWP	CHELSEA	81040	6.2122	7.1299	18.0000	6.0000	0.0000	0.0000	7.9226	3.4267	5.4109	2.6338	56.7361	38.7361	56.7361										

Certification Statement


I hereby certify that this Statement Showing Mills Apportioned by the County Board of Commissioners and submitted to the State Tax Commission is a true statement of all ad valorem millages apportioned by the County Board of Commissioners of the

County of Washtenaw for the year 2017



Signature of County Equalization Director

NOTARIZATION

 Notary Public
Washtenaw County, Michigan

STATE OF MICHIGAN

County of Washtenaw } ss

Subscribed before me this 12th

Day of October year 2017

My commission expires July 26, 2018

(A) County Name	(B) Taxable Value	(C) County Allocated Rate / SET	(D) Est. County Allocated / SET Tax Dollars	(E) Total County Extra Voted Operating Rate	(F) Est. County EV Oper. Tax Dollars	(G) Total County Debt Rate	(H) Est. County Debt Tax Dollars	(I) Total Est. County Tax Dollars	(BB) Total RenZone Taxable Value
Washtenaw	15,806,358,104.00	4.4880	70,938,935.19	1.5102	23,870,762.03	0.0000	0.00	94,809,697.22	1,373,107.00
STATE ED. TAX	15,675,723,825.00	6.0000	94,054,342.95	0.0000	0.00	0.0000	0.00	0.00	0.00
(J) Local Unit Name Townships Cities Villages Listed Alphabetically	(K) Taxable Value	(L) Total Allocated / Charter Rate	(M) Est. Local Allocated / Charter Tax Dollars	(N) Total Other Extra Voted / General Law Operating Rate	(O) Est. Local EV / GL Oper. Tax Dollars	(P) Total Debt Rate	(Q) Est. Local Debt Tax Dollars	(R) Total Est. Local Tax Dollars	(KK) Total RenZone Taxable Value
Ann Arbor	513,460,626.00	0.7669	393,772.95	4.6512	2,388,208.06	0.0000	0.00	2,781,981.01	0.00
Augusta	213,651,767.00	0.8084	172,716.09	3.0674	655,355.43	0.0000	0.00	828,071.52	0.00
Bridgewater	88,950,957.00	0.8191	72,859.73	0.0000	0.00	0.0000	0.00	72,859.73	0.00
Dexter	362,163,636.00	0.7881	285,421.16	4.0526	1,467,704.35	0.0000	0.00	1,753,125.51	0.00
Freedom	120,531,035.00	0.9965	120,109.18	0.2497	30,096.60	0.0000	0.00	150,205.78	0.00
Lima	219,243,431.00	0.7957	174,452.00	0.0000	0.00	0.0000	0.00	174,452.00	0.00
Lodi	420,106,826.00	0.9408	395,236.50	0.0000	0.00	0.0000	0.00	395,236.50	0.00
Lyndon	156,138,413.00	0.7113	111,061.25	0.0000	0.00	0.0000	0.00	111,061.25	0.00
Manchester	182,514,965.00	0.8939	163,150.13	1.1424	208,505.10	0.0000	0.00	371,655.23	0.00
Northfield	341,327,094.00	0.7885	269,136.41	6.4385	2,197,634.49	0.8195	279,717.55	2,746,488.45	0.00
Pittsfield	1,848,874,444.00	4.0914	7,564,484.90	2.3973	4,432,306.70	0.0000	0.00	11,996,791.60	0.00
Salem	374,467,545.00	0.0000	0.00	0.0000	0.00	0.0000	0.00	0.00	0.00
Saline	103,403,892.00	0.9135	94,459.46	0.9960	102,990.28	0.0000	0.00	197,449.74	0.00
Scio	1,223,888,779.00	0.9471	1,159,145.06	0.8526	1,043,487.57	0.0000	0.00	2,202,632.63	0.00
Sharon	92,805,783.00	0.8720	80,926.64	0.4909	45,558.36	0.8000	74,244.63	200,729.63	0.00
Superior	607,108,208.00	0.8098	491,636.23	5.1907	3,151,316.58	0.0000	0.00	3,642,952.81	0.00
Sylvan	192,465,854.00	0.9442	181,726.26	0.0000	0.00	4.4000	846,849.76	1,028,576.02	0.00
Webster	400,220,691.00	0.7648	306,088.78	3.8908	1,557,178.66	0.0000	0.00	1,863,267.44	0.00
York	382,505,666.00	0.8395	321,113.51	1.4513	555,130.47	0.0000	0.00	876,243.98	0.00
Ypsilanti	1,193,975,766.00	1.0167	1,213,915.16	13.3231	15,907,458.53	0.0000	0.00	17,121,373.69	1,373,107.00
Ann Arbor	5,495,586,758.00	6.0343	33,162,019.17	10.1047	55,531,255.51	0.0000	0.00	88,693,274.68	0.00
Saline	398,697,653.00	14.1174	5,628,574.25	1.6420	654,661.55	0.5206	207,562.00	6,490,797.80	0.00
Ypsilanti	305,949,602.00	18.7386	5,733,067.21	12.0686	3,692,383.37	2.7189	831,846.37	10,257,296.95	0.00
Milan	95,528,188.00	16.5000	1,576,215.10	0.4906	46,866.13	0.0000	0.00	1,623,081.23	0.00
Chelsea	248,481,212.00	11.2000	2,782,989.57	1.9555	485,905.01	0.0000	0.00	3,268,894.58	0.00
Dexter	224,309,313.00	10.8987	2,444,679.91	3.4075	764,333.98	0.0000	0.00	3,209,013.89	0.00
BARTON HILLS	59,450,028.00	10.0000	594,500.28	0.0000	0.00	0.0000	0.00	594,500.28	0.00
MANCHESTER	60,571,597.00	13.4762	816,274.96	0.0000	0.00	2.9866	180,903.13	997,178.09	0.00

(A) Authority (Dist. Libraries, DDAs, Transit, Metro, Fire, etc.)	(B) Taxable Value	(C) Total Operating Rate	(D) Est. Authority Oper. Tax Dollars	(E) Total Debt Rate	(F) Est. Authority Debt Tax Dollars	(G) Est. Total Authority Tax Dollars	(BB) Total RenZone Taxable Value
DDA - CHELSEA	16,762,825.00	1.6280	27,289.88	0.0000	0.00	27,289.88	0.00
DDA - MILAN WASHTENAW CO.	3,446,880.00	1.5277	5,265.80	0.0000	0.00	5,265.80	0.00
DDA - YPSILANTI	22,458,821.00	1.7925	40,257.44	0.0000	0.00	40,257.44	0.00
FIRE - CHELSEA AUTH.	816,328,910.00	1.7857	1,457,718.53	0.0000	0.00	1,457,718.53	0.00
HCMA - WASHTENAW CO. HURON CLINTON METRO	15,806,358,104.00	0.2140	3,382,560.63	0.0000	0.00	3,382,560.63	1,373,107.00
LIBRARY - ANN ARBOR DIST.	8,592,026,202.00	1.8913	16,250,099.16	0.0000	0.00	16,250,099.16	0.00
LIBRARY - CHELSEA DIST.	867,738,699.00	1.9338	1,678,033.10	0.7000	607,417.09	2,285,450.19	0.00
LIBRARY - DEXTER DIST. WASHTENAW CO.	1,204,931,102.00	1.1113	1,339,039.93	0.4200	506,071.06	1,845,110.99	0.00
LIBRARY - MANCHESTER DIST.	370,583,831.00	1.0452	387,334.22	0.0000	0.00	387,334.22	0.00
LIBRARY - MILAN DIST. WASHTENAW CO.	95,528,188.00	1.8300	174,816.58	0.0000	0.00	174,816.58	0.00
LIBRARY - NORTHFIELD DIST.	341,327,094.00	1.2561	428,740.96	0.0000	0.00	428,740.96	0.00
LIBRARY - SALEM/S.LYON WASHTENAW CO.	354,474,585.00	1.5707	556,773.23	0.0000	0.00	556,773.23	0.00
LIBRARY - SALINE DIST.	1,665,270,799.00	1.1740	1,955,027.92	0.0000	0.00	1,955,027.92	0.00
LIBRARY - YPSI /SUPERIOR TWP	315,246,773.00	1.8609	586,642.72	0.0000	0.00	586,642.72	0.00
LIBRARY - YPSILANTI DIST.	1,499,925,368.00	1.8609	2,791,211.12	0.8558	1,284,811.23	4,076,022.35	1,373,107.00
TRANSIT - ANN ARBOR AREA (AAATA)	6,995,512,126.00	0.6860	4,798,921.32	0.0000	0.00	4,798,921.32	1,373,107.00

(A) Local K12 School District Name	(B) Total Taxable Value	(C) Total NonHomestead Taxable Value	(D) Total Commercial Personal Taxable Value	(E) HH / Supplemental Rate	(F) Est. HH / Supplemental Tax Dollars	(G) Non Homestead Operating Rate	(H) Est. NH Operating Tax Dollars	(I) Total Debt / Sinking Fund / Bldg Site Rate	(J) Est. Debt / Sinking Fund / Bldg Site Tax Dollars	(K) Total Recreational Rate	(L) Est. Recreational Tax Dollars	(M) Total Est. Local K12 School Tax Dollars	(BB) Total RenZone Taxable Value	(GG) Non Homestead Comm.Pers. Operating Rate
ANN ARBOR PUBLIC SCHOOLS	8,610,365,452.00	3,543,025,222.00	284,943,220.00	4.3564	22,075,360.98	17.5957	65,177,792.32	4.9500	42,621,308.99	0.0000	0.00	129,874,462.29	0.00	9.9521
CHELSEA SCHOOL DISTRICT	860,495,944.00	241,524,466.00	15,478,041.00	0.0000	0.00	18.0000	4,440,308.64	7.9226	6,817,365.17	0.0000	0.00	11,257,673.81	0.00	6.0000
CLINTON COMMUNITY SCHOOLS	63,426,918.00	7,645,155.00	435,200.00	0.0000	0.00	18.0000	140,223.99	3.1412	199,236.63	0.0000	0.00	339,460.62	0.00	6.0000
COLUMBIA SCHOOL DISTRICT	12,362,884.00	3,284,802.00	0.00	0.0000	0.00	18.0000	59,126.44	3.1800	39,313.97	0.0000	0.00	98,440.41	0.00	6.0000
DEXTER COMMUNITY SCHOOL DIST	1,204,822,560.00	254,206,606.00	9,862,741.00	0.0000	0.00	18.0000	4,634,895.36	8.5000	10,240,991.76	0.0000	0.00	14,875,887.12	0.00	6.0000
GRASS LAKE COMMUNITY SCHOOLS	1,923,074.00	74,553.00	0.00	0.0000	0.00	18.0000	1,341.95	7.6500	14,711.52	0.0000	0.00	16,053.47	0.00	6.0000
LINCOLN CONS SCHOOL DISTRICT	706,198,301.00	117,607,216.00	4,939,200.00	0.0000	0.00	18.0000	2,146,565.09	7.3500	5,190,557.51	0.0986	69,631.15	7,406,753.75	0.00	6.0000
MANCHESTER COMMUNITY SCH DST	346,527,859.00	75,333,632.00	1,949,484.00	0.0000	0.00	18.0000	1,367,702.28	8.5000	2,945,486.80	0.0000	0.00	4,313,189.08	0.00	6.0000
MILAN AREA SCHOOLS	278,001,970.00	77,382,313.00	4,119,586.00	0.0000	0.00	17.9694	1,415,105.20	13.0000	3,614,025.61	0.0000	0.00	5,029,130.81	0.00	5.9694
NAPOLEON COMMUNITY SCHOOLS	151,103.00	16,521.00	0.00	0.0000	0.00	18.0000	297.38	4.8400	731.34	0.0000	0.00	1,028.72	0.00	6.0000
NORTHVILLE PUBLIC SCHOOLS	24,403,494.00	9,993,845.00	1,014,700.00	0.0000	0.00	18.0000	185,977.41	4.6140	112,597.72	0.0000	0.00	298,575.13	0.00	6.0000
PINCKNEY COMMUNITY SCHOOLS	29,834,278.00	9,556,261.00	171,800.00	0.0000	0.00	17.9280	172,343.08	7.5500	225,248.80	0.0000	0.00	397,591.88	0.00	5.9280
PLYMOUTH CANTON COMM SCHS W/SCC	58,618,364.00	10,271,232.00	2,327,060.00	0.0000	0.00	18.0000	198,844.54	4.1000	240,335.29	0.0000	0.00	439,179.83	0.00	6.0000
PLYMOUTH CANTON COMM SCHS W/WCC	87,724,746.00	24,929,886.00	881,510.00	0.0000	0.00	18.0000	454,027.01	4.1000	359,671.46	0.0000	0.00	813,698.47	0.00	6.0000
SALINE AREA SCHOOL DISTRICT	1,665,270,799.00	369,335,495.00	40,977,400.00	0.0000	0.00	18.0000	6,893,903.31	8.3461	13,898,516.62	0.4945	823,476.41	21,615,896.34	0.00	6.0000
SOUTH LYON COMMUNITY SCHOOLS W/OCC	104,751,074.00	22,089,192.00	490,150.00	0.0000	0.00	18.0000	400,546.36	9.0000	942,759.67	0.0000	0.00	1,343,306.03	0.00	6.0000
SOUTH LYON COMMUNITY SCHOOLS W/WCC	187,412,345.00	29,272,871.00	1,037,450.00	0.0000	0.00	18.0000	533,136.38	9.0000	1,686,711.10	0.0000	0.00	2,219,847.48	0.00	6.0000
STOCKBRIDGE COMM SCHOOLS	30,358,032.00	16,444,150.00	0.00	0.0000	0.00	18.0000	295,994.70	3.9500	119,914.23	0.0000	0.00	415,908.93	0.00	6.0000
TR-DAVIS/CHELSEA	258,363.00	0.00	0.00	0.0000	0.00	18.0000	0.00	9.4226	2,434.45	0.0000	0.00	2,434.45	0.00	6.0000
TR-HENRY YPI/AA	132,852.00	0.00	0.00	4.3564	578.76	17.5957	0.00	8.0000	1,062.82	0.0000	0.00	1,641.58	0.00	9.9521
TR-KNANNA YPI/AA	94,750.00	0.00	0.00	4.3564	412.77	17.5957	0.00	8.0000	758.00	0.0000	0.00	1,170.77	0.00	9.9521
TR-MACBRIDE YPI/AA	134,902.00	0.00	0.00	4.3564	587.69	17.5957	0.00	8.0000	1,079.22	0.0000	0.00	1,666.91	0.00	9.9521
TR-MANCH/CHELS	204,786.00	0.00	0.00	0.0000	0.00	18.0000	0.00	9.4226	1,929.61	0.0000	0.00	1,929.61	0.00	6.0000
TR-NEFF/DEXTER	108,542.00	0.00	0.00	0.0000	0.00	18.0000	0.00	13.0866	1,420.45	0.0000	0.00	1,420.45	0.00	6.0000
TR-SMITH YPI/AA	134,970.00	0.00	0.00	4.3564	587.98	17.5957	0.00	8.0000	1,079.76	0.0000	0.00	1,667.74	0.00	9.9521
VAN BUREN PUB SCHOOLS	90,490,019.00	55,420,159.00	3,212,800.00	0.0000	0.00	18.0000	1,016,839.66	3.4759	317,709.84	0.0000	0.00	1,334,549.50	913,600.00	6.0000
WHITMORE LAKE PUB SCH DIST	252,783,298.00	78,006,728.00	3,249,000.00	0.0000	0.00	18.0000	1,423,615.10	9.0809	2,295,499.85	0.5920	149,647.71	3,868,762.66	0.00	6.0000
YPSILANTI SCHOOL DISTRICT	869,343,902.00	400,553,191.00	36,342,310.00	0.0000	0.00	17.8579	7,365,928.45	8.0000	6,954,751.22	0.0000	0.00	14,320,679.67	0.00	5.8579
YPSILANTI SD (WILLOW RUN DEBT)	320,022,523.00	108,905,318.00	7,846,310.00	0.0000	0.00	17.8579	1,990,783.18	13.0000	4,166,266.39	0.0000	0.00	6,157,049.57	459,507.00	5.8579

(A) Community College Name	(B) Taxable Value	(C) Total Operating Rate	(D) Est. Community College Oper. Tax Dollars	(E) Total Debt Rate	(F) Est. Community College Debt Tax Dollars	(G) Est. Total Community College Tax Dollars	(BB) Total RenZone Taxable Value		
OAKLAND CC	104,751,074.00	1.5555	162,940.30	0.0000	0.00	162,940.30	0.00		
SCHOOLCRAFT CC	83,021,858.00	1.7766	147,496.63	0.0000	0.00	147,496.63	0.00		
WASHTENAW CC	15,618,585,172.00	3.4267	53,520,205.81	0.0000	0.00	53,520,205.81	1,373,107.00		
(H) Intermediate School District Name	(I) Taxable Value	(J) ISD Allocated Rate	(K) Est. ISD Allocated Tax Dollars	(L) ISD Total EV Operating Rate	(M) Est. ISD EV Operating (Spec Ed/Voc/Enh)	(N) ISD Total Debt Rate	(O) Est. ISD Debt Tax Dollars	(P) Est. Total ISD Tax Dollars	(II) Total RenZone Taxable Value
INGHAM	30,358,032.00	0.1894	5,749.81	5.7987	176,037.12	0.0000	0.00	181,786.93	0.00
JACKSON	14,437,061.00	0.3422	4,940.36	8.4178	121,528.29	0.0000	0.00	126,468.65	0.00
LENAWEE	63,426,918.00	0.2563	16,256.32	7.0233	445,466.27	0.0000	0.00	461,722.59	0.00
LIVINGSTON	29,834,278.00	0.0660	1,969.06	3.2691	97,531.24	0.0000	0.00	99,500.30	0.00
OAKLAND	292,163,419.00	0.1966	57,439.33	3.1113	909,008.05	0.0000	0.00	966,447.38	0.00
WASHTENAW	15,114,901,773.00	0.0970	1,466,145.47	5.3139	80,319,076.53	0.0000	0.00	81,785,222.00	459,507.00
WAYNE	261,236,623.00	0.0965	25,209.33	5.3678	1,404,093.14	0.0000	0.00	1,429,302.47	913,600.00

Township / City	Village	School Code	Local School District	Total Homestead	Total NonHomestead	Total Homestead w/Special Assmnt	Total NonHomestead w/Special Assmnt
Ann Arbor		81010	ANN ARBOR PUBLIC SCHOOLS	37.6656	50.9049	37.6656	50.9049
Ann Arbor	BARTON HILLS	81010	ANN ARBOR PUBLIC SCHOOLS	47.6656	60.9049	47.6656	60.9049
Augusta		81070	LINCOLN CONS SCHOOL DISTRICT	32.3742	50.3742	32.3742	50.3742
Augusta		81100	MILAN AREA SCHOOLS	37.9256	55.8950	37.9256	55.8950
Bridgewater		46060	CLINTON COMMUNITY SCHOOLS	27.9240	45.9240	27.9240	45.9240
Bridgewater		81080	MANCHESTER COMMUNITY SCH DST	31.4141	49.4141	31.4141	49.4141
Bridgewater		81120	SALINE AREA SCHOOL DISTRICT	31.8835	49.8835	31.8835	49.8835
Dexter		47080	PINCKNEY COMMUNITY SCHOOLS	33.9985	51.9265	33.9985	51.9265
Dexter		81040	CHELSEA SCHOOL DISTRICT	36.4469	54.4469	36.4469	54.4469
Dexter		81043	TR-NEFF/DEXTER	40.5084	58.5084	40.5084	58.5084
Dexter		81050	DEXTER COMMUNITY SCHOOL DIST	35.9218	53.9218	35.9218	53.9218
Freedom		81040	CHELSEA SCHOOL DISTRICT	31.2638	49.2638	31.2638	49.2638
Freedom		81042	TR-DAVIS/CHELSEA	32.7638	50.7638	32.7638	50.7638
Freedom		81050	DEXTER COMMUNITY SCHOOL DIST	32.3273	50.3273	32.3273	50.3273
Freedom		81080	MANCHESTER COMMUNITY SCH DST	31.8412	49.8412	31.8412	49.8412
Freedom		81120	SALINE AREA SCHOOL DISTRICT	32.3106	50.3106	32.3106	50.3106
Lima		81040	CHELSEA SCHOOL DISTRICT	34.1876	52.1876	34.1876	52.1876
Lima		81050	DEXTER COMMUNITY SCHOOL DIST	33.6625	51.6625	33.6625	51.6625
Lodi		81010	ANN ARBOR PUBLIC SCHOOLS	33.1883	46.4276	34.0883	47.3276
Lodi		81050	DEXTER COMMUNITY SCHOOL DIST	32.0219	50.0219	32.9219	50.9219
Lodi		81120	SALINE AREA SCHOOL DISTRICT	32.0052	50.0052	32.9052	50.9052
Lyndon		33200	STOCKBRIDGE COMM SCHOOLS	33.5770	51.5770	33.5770	51.5770
Lyndon		81040	CHELSEA SCHOOL DISTRICT	36.9724	54.9724	36.9724	54.9724
Manchester		38040	COLUMBIA SCHOOL DISTRICT	30.6604	48.6604	30.6604	48.6604
Manchester		46060	CLINTON COMMUNITY SCHOOLS	29.1412	47.1412	29.1412	47.1412
Manchester		81080	MANCHESTER COMMUNITY SCH DST	32.6313	50.6313	32.6313	50.6313
Manchester	MANCHESTER	81080	MANCHESTER COMMUNITY SCH DST	49.0941	67.0941	49.0941	67.0941

Township / City	Village	School Code	Local School District	Total Homestead	Total NonHomestead	Total Homestead w/Special Assmnt	Total NonHomestead w/Special Assmnt
Northfield		63240	SOUTH LYON COMMUNITY SCHOOLS W/OCC	35.3782	53.3782	35.3782	53.3782
Northfield		81010	ANN ARBOR PUBLIC SCHOOLS	39.6588	52.8981	39.6588	52.8981
Northfield		81050	DEXTER COMMUNITY SCHOOL DIST	40.3837	58.3837	40.3837	58.3837
Northfield		81140	WHITMORE LAKE PUB SCH DIST	40.0253	58.0253	40.0253	58.0253
Pittsfield		81010	ANN ARBOR PUBLIC SCHOOLS	38.7362	51.9755	38.7362	51.9755
Pittsfield		81100	MILAN AREA SCHOOLS	40.5385	58.5079	40.5385	58.5079
Pittsfield		81120	SALINE AREA SCHOOL DISTRICT	37.5531	55.5531	37.5531	55.5531
Salem		63240	SOUTH LYON COMMUNITY SCHOOLS W/OCC	27.6463	45.6463	27.6463	45.6463
Salem		63245	SOUTH LYON COMMUNITY SCHOOLS W/WCC	29.5175	47.5175	29.5175	47.5175
Salem		81010	ANN ARBOR PUBLIC SCHOOLS	32.2475	45.4868	32.2475	45.4868
Salem		82100	PLYMOUTH CANTON COMM SCHS W/SCC	25.1238	43.1238	25.1238	43.1238
Salem		82105	PLYMOUTH CANTON COMM SCHS W/WCC	26.7739	44.7739	26.7739	44.7739
Salem		82390	NORTHVILLE PUBLIC SCHOOLS	25.6378	43.6378	25.6378	43.6378
Saline		46060	CLINTON COMMUNITY SCHOOLS	27.9692	45.9692	27.9692	45.9692
Saline		81100	MILAN AREA SCHOOLS	35.9593	53.9287	35.9593	53.9287
Saline		81120	SALINE AREA SCHOOL DISTRICT	32.9739	50.9739	32.9739	50.9739
Scio		81010	ANN ARBOR PUBLIC SCHOOLS	34.0472	47.2865	34.9472	48.1865
Scio		81050	DEXTER COMMUNITY SCHOOL DIST	32.8808	50.8808	33.7808	51.7808
Sharon		38050	GRASS LAKE COMMUNITY SCHOOLS	34.2118	52.2118	34.2118	52.2118
Sharon		38130	NAPOLEON COMMUNITY SCHOOLS	31.4018	49.4018	31.4018	49.4018
Sharon		81040	CHELSEA SCHOOL DISTRICT	31.1353	49.1353	31.1353	49.1353
Sharon		81044	TR-MANCH/CHELS	32.6353	50.6353	32.6353	50.6353
Sharon		81080	MANCHESTER COMMUNITY SCH DST	31.7127	49.7127	31.7127	49.7127

Township / City	Village	School Code	Local School District	Total Homestead	Total NonHomestead	Total Homestead w/Special Assmnt	Total NonHomestead w/Special Assmnt
Superior		81010	ANN ARBOR PUBLIC SCHOOLS	38.2480	51.4873	38.2480	51.4873
Superior		81013	TR-KNANNA YPI/AA	41.2676	54.5069	41.2676	54.5069
Superior		81014	TR-HENRY YPI/AA	41.2676	54.5069	41.2676	54.5069
Superior		81016	TR-MACBRIDE YPI/AA	41.2676	54.5069	41.2676	54.5069
Superior		81017	TR-SMITH YPI/AA	41.2676	54.5069	41.2676	54.5069
Superior		81020	YPSILANTI SCHOOL DISTRICT	36.9112	54.7691	36.9112	54.7691
Superior		81150	YPSILANTI SD (WILLOW RUN DEBT)	41.9112	59.7691	41.9112	59.7691
Superior		82100	PLYMOUTH CANTON COMM SCHS W/SCC	31.4145	49.4145	31.4145	49.4145
Superior		82105	PLYMOUTH CANTON COMM SCHS W/WCC	33.0646	51.0646	33.0646	51.0646
Sylvan		81040	CHELSEA SCHOOL DISTRICT	38.7361	56.7361	38.7361	56.7361
Webster		47080	PINCKNEY COMMUNITY SCHOOLS	31.1796	49.1076	31.1796	49.1076
Webster		81010	ANN ARBOR PUBLIC SCHOOLS	36.9031	50.1424	36.9031	50.1424
Webster		81050	DEXTER COMMUNITY SCHOOL DIST	35.7367	53.7367	35.7367	53.7367
Webster		81140	WHITMORE LAKE PUB SCH DIST	35.3783	53.3783	35.3783	53.3783
York		81070	LINCOLN CONS SCHOOL DISTRICT	30.7892	48.7892	30.7892	48.7892
York		81100	MILAN AREA SCHOOLS	36.3406	54.3100	36.3406	54.3100
York		81120	SALINE AREA SCHOOL DISTRICT	33.3552	51.3552	33.3552	51.3552
Ypsilanti		81020	YPSILANTI SCHOOL DISTRICT	46.7923	64.6502	46.7923	64.6502
Ypsilanti		81070	LINCOLN CONS SCHOOL DISTRICT	46.2409	64.2409	46.2409	64.2409
Ypsilanti		81150	YPSILANTI SD (WILLOW RUN DEBT)	51.7923	69.6502	51.7923	69.6502
Ypsilanti		82430	VAN BUREN PUB SCHOOLS	42.3216	60.3216	42.3216	60.3216
Ann Arbor		81010	ANN ARBOR PUBLIC SCHOOLS	49.0725	62.3118	49.0725	62.3118
Chelsea		81040	CHELSEA SCHOOL DISTRICT	46.5474	64.5474	46.5474	64.5474
Dexter		81050	DEXTER COMMUNITY SCHOOL DIST	45.3873	63.3873	45.3873	63.3873
Milan		81100	MILAN AREA SCHOOLS	52.8704	70.8398	52.8704	70.8398
Saline		81120	SALINE AREA SCHOOL DISTRICT	47.3444	65.3444	47.3444	65.3444
Ypsilanti		81020	YPSILANTI SCHOOL DISTRICT	65.9786	83.8365	65.9786	83.8365

Local Municipality (Twp/City/Vlg)	ALL Purpose(s) of Qualifying Special Assessment Millage Rates for the Local Municipality Listed	Total of All Special Assessment Rates Levied UNITWIDE
Lodi	Fire – 119	0.9000
Saline	Fire – 119	1.0000
Scio	Fire – 119	0.9000

HOW TO CALCULATE TAXES OWED FROM MILLAGE RATES.

1 MILL = \$.001 or 1 MILL = \$1 PER \$1000 TAXABLE VALUE

EXAMPLE: IF YOUR TAXABLE VALUE IS \$100,000

Your home is located in the City of Ann Arbor with a millage rate of 16.8250
This millage is ONLY the City portion. Use this example to compute any millage.

FORMULA:
$$\frac{\text{TAXABLE VALUE} \quad \times \quad \text{MILLAGE RATE}}{1,000}$$

$$\frac{100,000 \quad \times \quad 16.8250}{1,000}$$

TAXES OWED	=	\$ 1,682.50
-------------------	---	--------------------

NOTE: Some communities levy one half their millage in the summer and the other half in the winter.
 Villages levy their millages only in the summer.
 Some schools levy all their millage in the summer only

HOW TO CALCULATE TAXES OWED FROM MILLAGE RATES.

1 MILL = \$.001 or 1 MILL = \$1 PER \$1000 TAXABLE VALUE

EXAMPLE: IF YOUR TAXABLE VALUE IS \$100,000 IN THE CITY OF ANN ARBOR

FORMULA:
$$\frac{\text{TAXABLE VALUE} \quad \times \quad \text{MILLAGE RATE}}{1,000}$$

HOMESTEAD (PRE)			NON-HOMESTEAD (NON-PRE)		
\$100,000	X	49.0725	\$100,000	X	62.3118
	1,000			1,000	
<u>TAXES OWED</u> = \$ <u>4,907.25</u>			<u>TAXES OWED</u> = \$ <u>6,231.18</u>		

NOTE: Some communities levy one half their millage in the summer and the other half in the winter.
 Cities and Villages levy their millages only in the summer.
 Some schools levy all their millage in the summer only

2017 TAX DOLLARS LEVIED WASHTENAW COUNTY

EDUCATION K thru 12	405,553,850	53.44%
Local Schools Operating and Debt	226,449,057	29.84%
State Education Tax	94,054,343	12.39%
Intermediate School Districts	85,050,450	11.21%

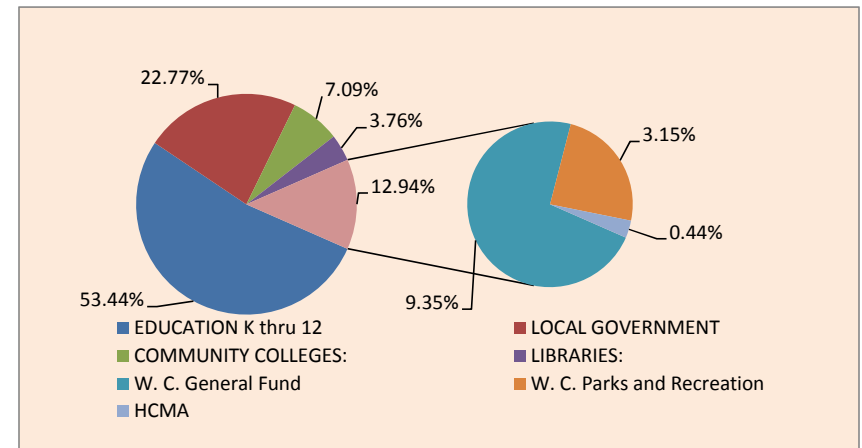
LOCAL GOVERNMENT	172,786,449	22.77%
City Village and Township	163,074,435	21.49%
Authorities	9,712,014	1.28%

WASHTENAW COUNTY	98,192,258	12.94%
General Fund	70,938,935	9.35%
Parks and Recreation, Vet,Dev,Roads	23,870,762	3.15%
Huron Clinton Metroparks	3,382,561	0.44%

COMMUNITY COLLEGES:	53,830,643	7.09%
----------------------------	-------------------	--------------

LIBRARIES:	28,546,018	3.76%
-------------------	-------------------	--------------

GRAND TOTAL AD-VALOREM	758,909,218	100.00%
-------------------------------	--------------------	----------------



2017 Tax Levy \$758,909,218

2016 Tax Levy \$720,986,710

Difference + \$ 37,922,508