

A19: York Township

Adequate quantities of potable water can be difficult to find in many areas of York Township. Dry holes have occurred in many of the sections in the township. These dry holes are due to the presence of fine-grained lake plain sediment which is not an aquifer material.

The entire Township has been designated as "well first" because of the groundwater supply problems that have been encountered. This requires that a well capable of at least seven gallons per minute of potable water must be permitted and drilled prior to constructing a residential home.

Approximately 25% of the Township is covered by sandy soils and 20% has soils which are hydrous or have a seasonal high water table that comes to the surface. Surface water covers 1.9% of the land surface.

Drinking Water: Well Information

From 1968 through 1992 there have been 1,133 water wells drilled in York Township. Between the years, 2000 to 2005, there were 574 new wells drilled and 62 wells were replaced. The average well depth is 114 feet.

Drinking Water: Consumer Confidence Report Summary
None.

York Twp. – Township Hall

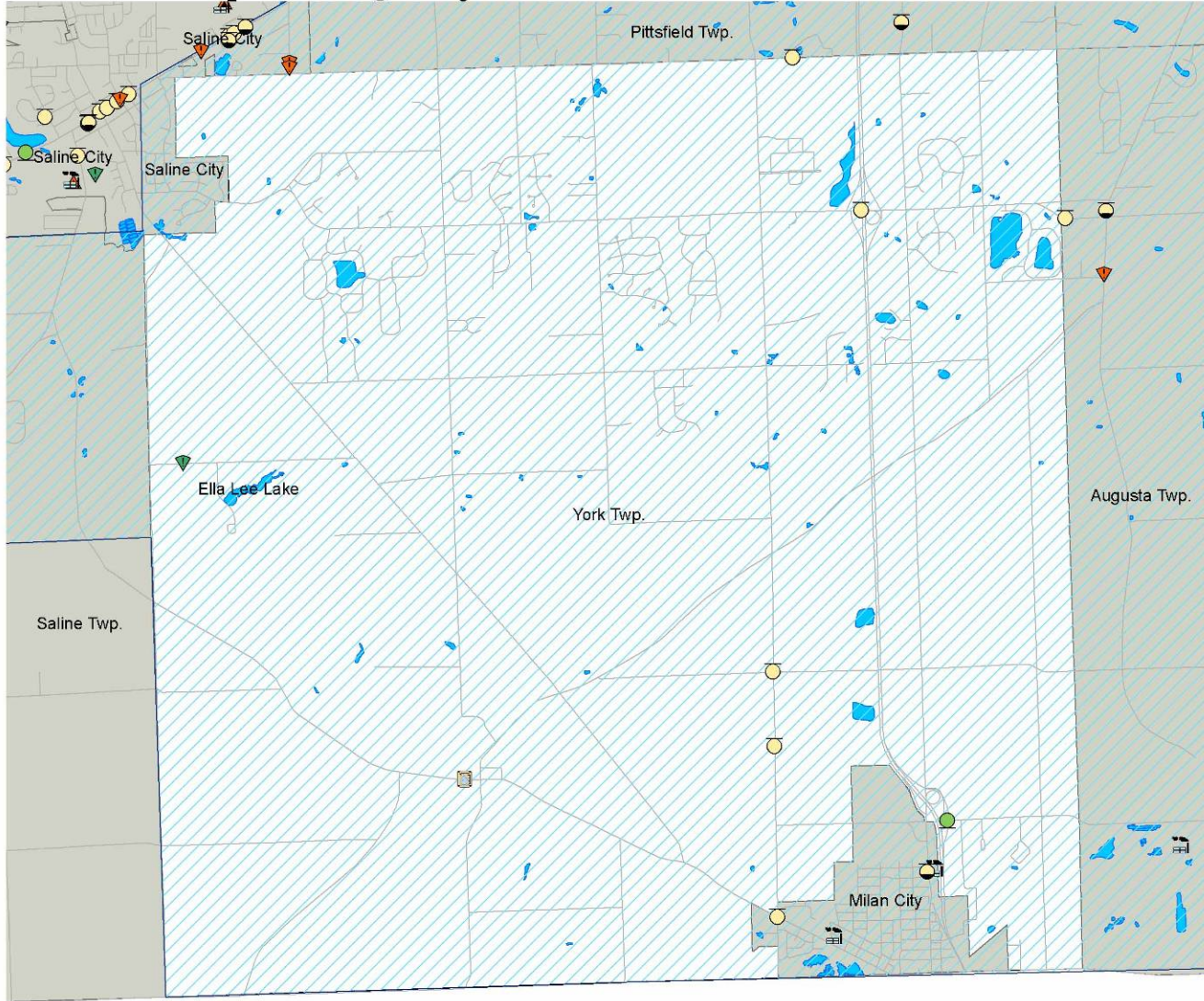


Surface Water Features: **Saline River, Buck Creek, Spring Brook, Ella Lee Lake.**

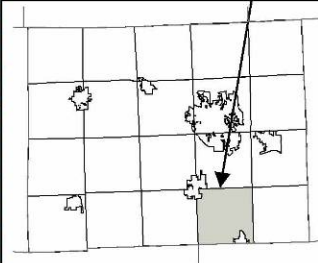
Local Indicator Data

York Township has one TMDL site for untreated sewer discharge and pathogens in the Saline River. It has no Part 201 sites. It has no NPDES permits for storm water and one NPDES pollutant discharge permit. York Township has seven UST sites, no LUST sites, and seven AST sites.

York Township: Water Quality Indicators




**Washtenaw County:
York Twp.**



Legend

- Septage Disposal Sites - 0
- NPDES Storm Sites - 0
- NPDES Permit Sites - 1
- TMDL Sites - 1
- AST Sites - 7
- LUST Sites - 0
- UST Sites - 7
- Part 615 Sites - 0
- Part 201 Sites - 0
- Part 115 Sites - 0
- Part 111 Sites - 0
- Well First Area
- Lakes
- York Township



Visit Washtenaw County
Government Online:
www.ewashtenaw.org



Created by: M. Paul Lippens
Environmental Health, October 2005.
No reproduction of this print shall be made
without authorization of Washtenaw County.
The map shown here is for illustrative purposes
only, and is not suitable for site-specific
decision-making. The data depicted is
compiled from a variety of sources, thus this
information is provided with the understanding
that the conclusions drawn from the data are
solely the responsibility of the user. Any
assumptions of the legal status of this data
are hereby disclaimed.