

A18: Webster Township

Areas in sections 2, 3, 6, 7, 10, 11, 18, 19, and 30 of Webster Township have limited amounts of potable groundwater. All these areas are currently "well first" because of potential difficulties in locating a drinking water source supplying adequate quantities.

Drinking Water: Well Information

From 1968 through 1992 there have been 813 drinking water wells drilled in Webster Township. Between the years, 2000 to 2005, there were 402 new wells drilled and 86 wells were replaced. The average well depth in the Township is 91 feet deep.

Drinking Water: Consumer Confidence Report Summary

None.

Surface Water Features: **Independence Lake, Parks Lake, Base Line Lake, Mud Lake, Huron River, Arms Creek.**

Local Indicator Data

Webster Township has no TMDL sites. It has no Part 201 sites. It has two NPDES permits for storm water, one for the Webster Township Municipal Separate Storm Sewer System, and one industrial storm water permit. It has no NPDES pollutant discharge permits. Webster Township has no UST sites, one LUST site, and no AST sites.

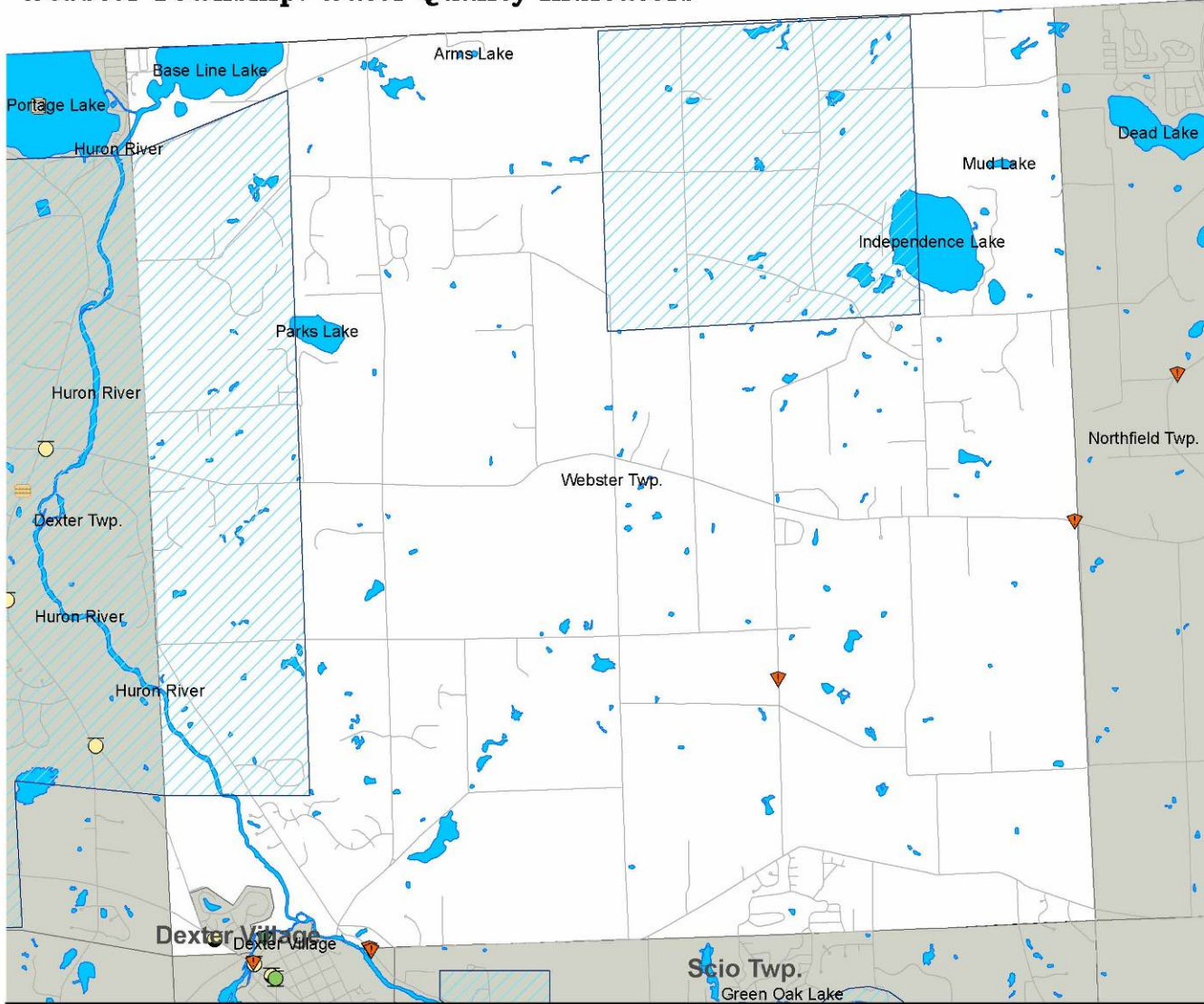
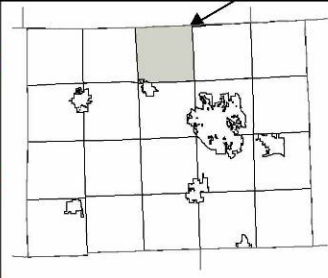
Webster Twp. – Historic Township Hall



Webster Township: Water Quality Indicators

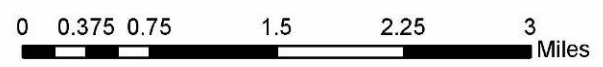


Washtenaw County:
Webster Twp.



Legend

- Septage Disposal Sites - 0
- NPDES Storm Sites - 2
- NPDES Permit Sites - 0
- TMDL Sites - 0
- AST Sites - 0
- LUST Sites - 1
- UST Sites - 0
- Part 615 Sites - 0
- Part 201 Sites - 0
- Part 115 Sites - 0
- Part 111 Sites - 0
- Well First Area
- Lakes
- Webster Township



Visit Washtenaw County
Government Online:
www.evashtenaw.org

Created by: M. Paul Lippens
Environmental Health, October 2005.
No reproduction of this print shall be made
without authorization of Washtenaw County.
The map shown here is for illustrative purposes
only, and is not suitable for site-specific
decision-making. The data depicted is
compiled from a variety of sources, thus this
information is provided with the understanding
that the conclusions drawn from the data are
solely the responsibility of the user. Any
assumptions of the legal status of this data
are hereby disclaimed.