

A1: Ann Arbor Township

The Ann Arbor Township groundwater resource is very diverse with a complex geology consisting of the Fort Wayne and Defiance Moraines and glacial outwash deposits. Gravel and sand deposits exist at varying depths and thickness.

The land surface of the Township is 26% sandy textured soils, while 15% is hydrous soil. Hydrous soils have a seasonal groundwater table that reaches the ground surface. The identification of groundwater recharge areas in the Township is difficult because of the diversity of soil types.

Drinking Water: Well Information

From 1968 through 1992 there have been 468 water wells drilled in Ann Arbor Township. Between the years 2000 to 2005 there were 88 new wells drilled and 75 wells were replaced. The average depth is 104 feet. However, average well depth has little statistical significance in Ann Arbor Township as well depths vary greatly. The range of well depths is 34 feet to 318 feet.

Drinking Water: Consumer Confidence Report Summary

Ann Arbor Charter Township: See city of Ann Arbor.

Surface Water Features: Malletts Creek, Geddes Pond

Geddes Pond is located adjacent to Gallup Park off Huron River Drive and Fuller/Geddes Road. Gallup Park is a 69-acre recreation area located along the Huron River. The park features a walking path that connects to an island, and two playgrounds, a canoe livery, picnic areas, open field for play, and over three miles of asphalt trails that are popular for biking, rollerblading, walking and running. Gallup Park is one of Washtenaw County's most utilized recreation areas.

Ann Arbor Twp. – Geddes Pond

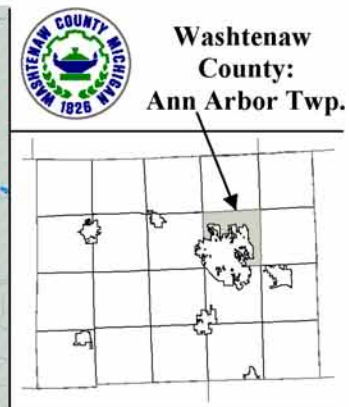
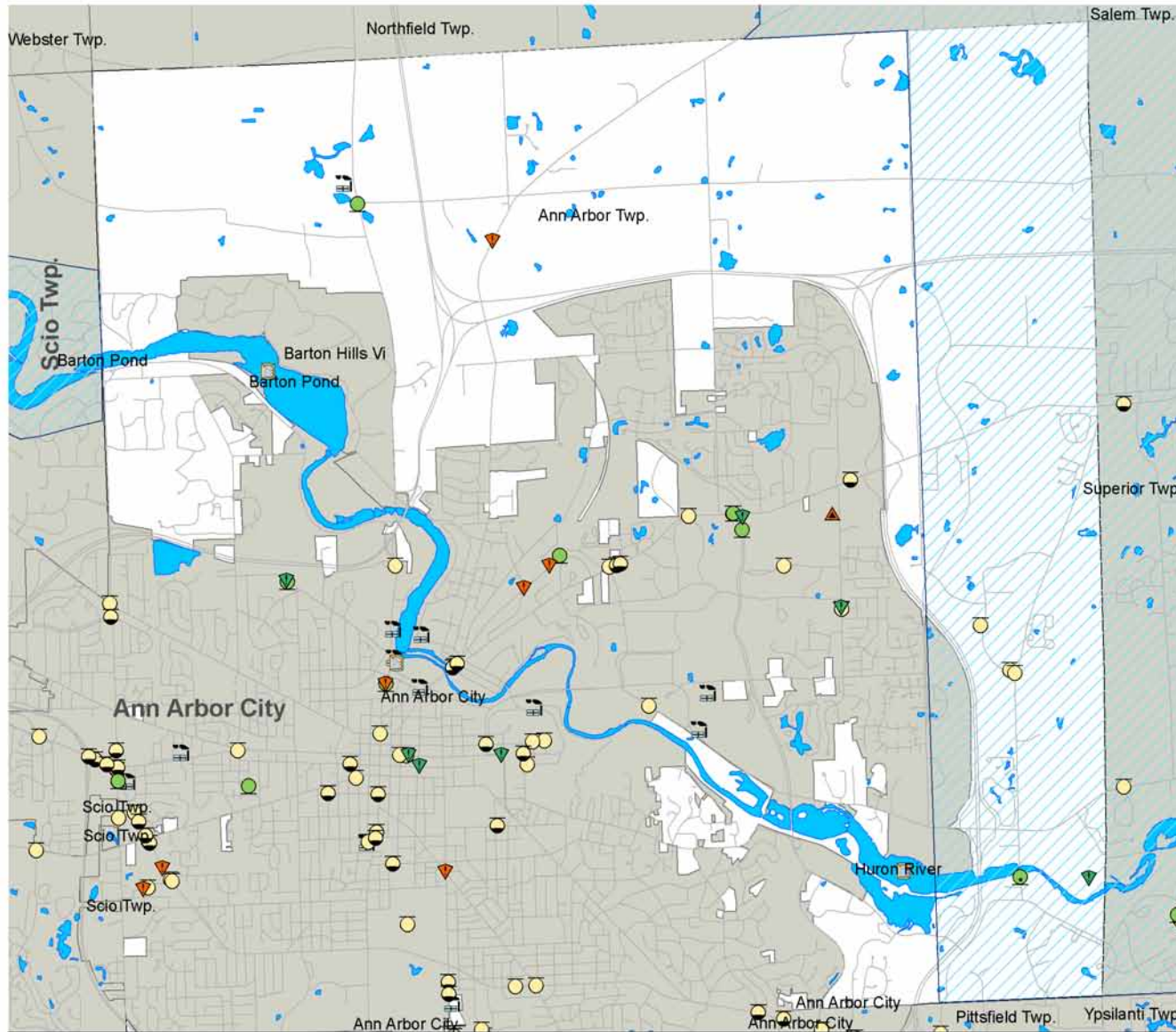


Source: http://3rdhouseparty.typepad.com/blog/daytoday_things/, Oct, 2006.


Local Indicator Data

Ann Arbor Township has one TMDL site in place at Geddes Pond for pathogens. It has two Part 201 Sites, one of which has petroleum contamination and is also classified as a LUST site. It has one NPDES permit for storm water. The Ann Arbor Wastewater Treatment is also located in the Township and possesses an NPDES pollutant discharge permit.

Ann Arbor Township: Water Quality Indicators



- ### Legend
- Septage Disposal Sites - 0
 - NPDES Storm Sites - 1
 - NPDES Permit Sites - 1
 - TMDL Sites - 1
 - AST Sites - 4
 - LUST Sites - 1
 - UST Sites - 5
 - Part 615 Sites - 0
 - Part 201 Sites - 2
 - Part 115 Sites - 0
 - Part 111 Sites - 0
 - Well First Area
 - Lakes
 - Ann Arbor Township



Visit Washtenaw County
Government Online:
www.ewashtenaw.org

Created by: M. Paul Lippens
Environmental Health, October 2005.
No reproduction of this print shall be made
without authorization of Washtenaw County.
The map shown here is for illustrative purposes
only, and is not suitable for site-specific
decision-making. The data depicted is
compiled from a variety of sources, thus this
information is provided with the understanding
that the conclusions drawn from the data are
solely the responsibility of the user. Any
assumptions of the legal status of this data
are hereby disclaimed.