

## **A14: Scio Township**

The glacial geology of Scio Township is made up of End Moraine, Ground Moraine, Kames and Outwash. Adequate groundwater supplies can be obtained in most areas.

Approximately 22% of the land surface is covered by soils that are sandy, and 24% of the land is covered by hydrous soil, or soils that have a seasonal high water table elevation that comes up to the surface. Water features cover 3.45% of the Township's surface.

### *Drinking Water: Well Information*

From 1969 through 1992 there have been 1,647 water wells drilled in Scio Township. Of these, 1,152 have been added to the Washtenaw County Groundwater Database. Between the years 2000 to 2005 there were 224 new wells drilled and 144 wells were replaced. The number of wells drilled in Scio Township is the highest of any Washtenaw County township. However, groundwater contamination in the Jackson Road area has resulted in large areas of Scio Township receiving municipal water extensions. The average well depth in the Township is 97 feet.

### *Drinking Water: Consumer Confidence Report Summary*

**Scio Township:** See City of Ann Arbor or Dexter Village.  
Contact: (734) 665-2606

**Loch Alpine Sanitary Authority:** Drawn from three underground wells. Water pumped through a filter to remove iron. Then chlorinated and stored in elevated tank for use by residents. Contact: (734) 426-4545

## **Scio Twp. – Huron River at Historic East Delhi Bridge**

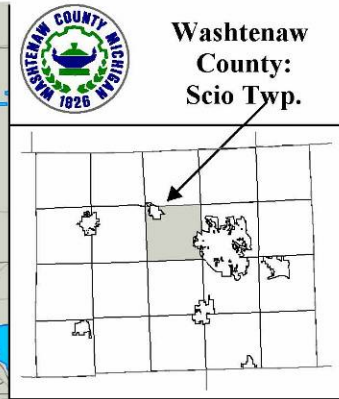
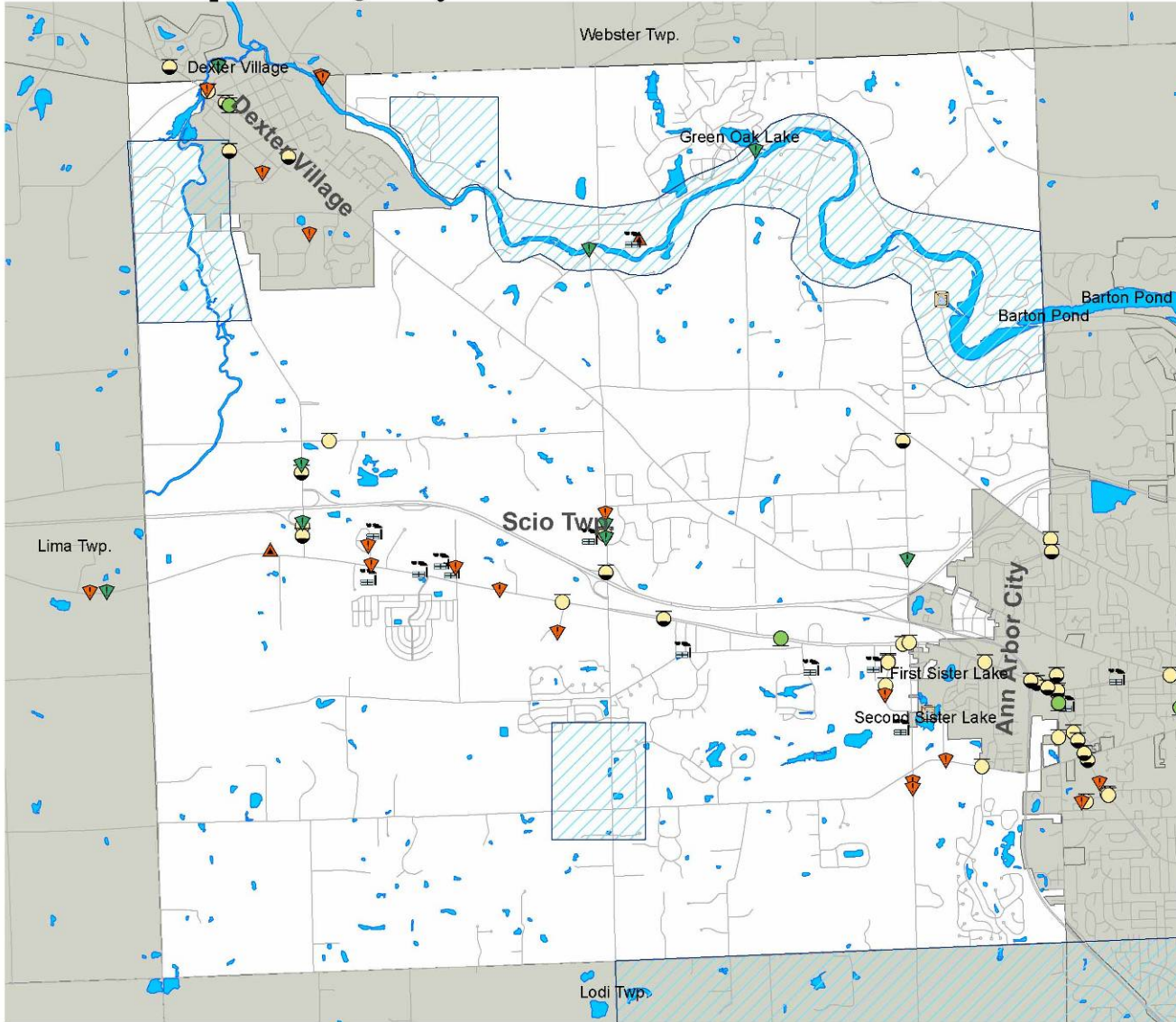


*Surface Water Features:* **Huron River, Honey Creek, Third Sister Lake, Green Oak Lake.**

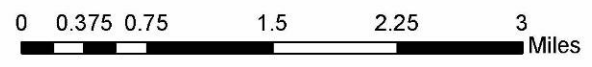
### *Local Indicator Data*

Scio Township has one TMDL site for pathogens in Honey Creek. It has eleven Part 201 Sites. It has ten NPDES permits for storm water and seven NPDES pollutant discharge permits. Scio Township has one AST, 47 UST sites, and nine LUST sites.

# Scio Township: Water Quality Indicators



- Legend**
- Septage Disposal Sites - 0
  - NPDES Storm Sites - 10
  - NPDES Permit Sites - 7
  - TMDL Sites - 1
  - AST Sites - 1
  - LUST Sites - 9
  - UST Sites - 47
  - Part 615 Sites - 0
  - Part 201 Sites - 11
  - Part 115 Sites - 0
  - Part 111 Sites - 2
  - Well First Area
  - Lakes
  - Scio Township



Visit Washtenaw County  
Government Online:  
[www.ewashtenaw.org](http://www.ewashtenaw.org)

Created by: M. Paul Lippens  
Environmental Health, October 2005.  
No reproduction of this print shall be made  
without authorization of Washtenaw County.  
The map shown here is for illustrative purposes  
only, and is not suitable for site-specific  
decision-making. The data depicted is  
compiled from a variety of sources, thus this  
information is provided with the understanding  
that the conclusions drawn from the data are  
solely the responsibility of the user. Any  
assumptions of the legal status of this data  
are hereby disclaimed.