

A13: Saline Township

The Fort Wayne Moraine, the predominant glacial feature in Saline Township, is underlain with clay till soil formations with an aggregate thickness of over 100 feet. Aquifers found under the clay till provide water of good quality and quantity.

The surface soils of the township are 20% sandy. The land surface has 23% hydrous soil, or soil with seasonal high water table that comes up to the surface. Water covers 1.4% of the Township's land surface.

Drinking Water: Well Information

From 1968 through 1992, 181 drinking water wells have been drilled in Saline Township. Between the years 2000 to 2005, there were 49 new wells drilled and 26 wells were replaced. Wells range in depth from 31 to 278 feet, with the average being 125 feet deep.

Drinking Water: Consumer Confidence Report Summary

None.

Surface Water Features: **Saline River, Macon Creek.**

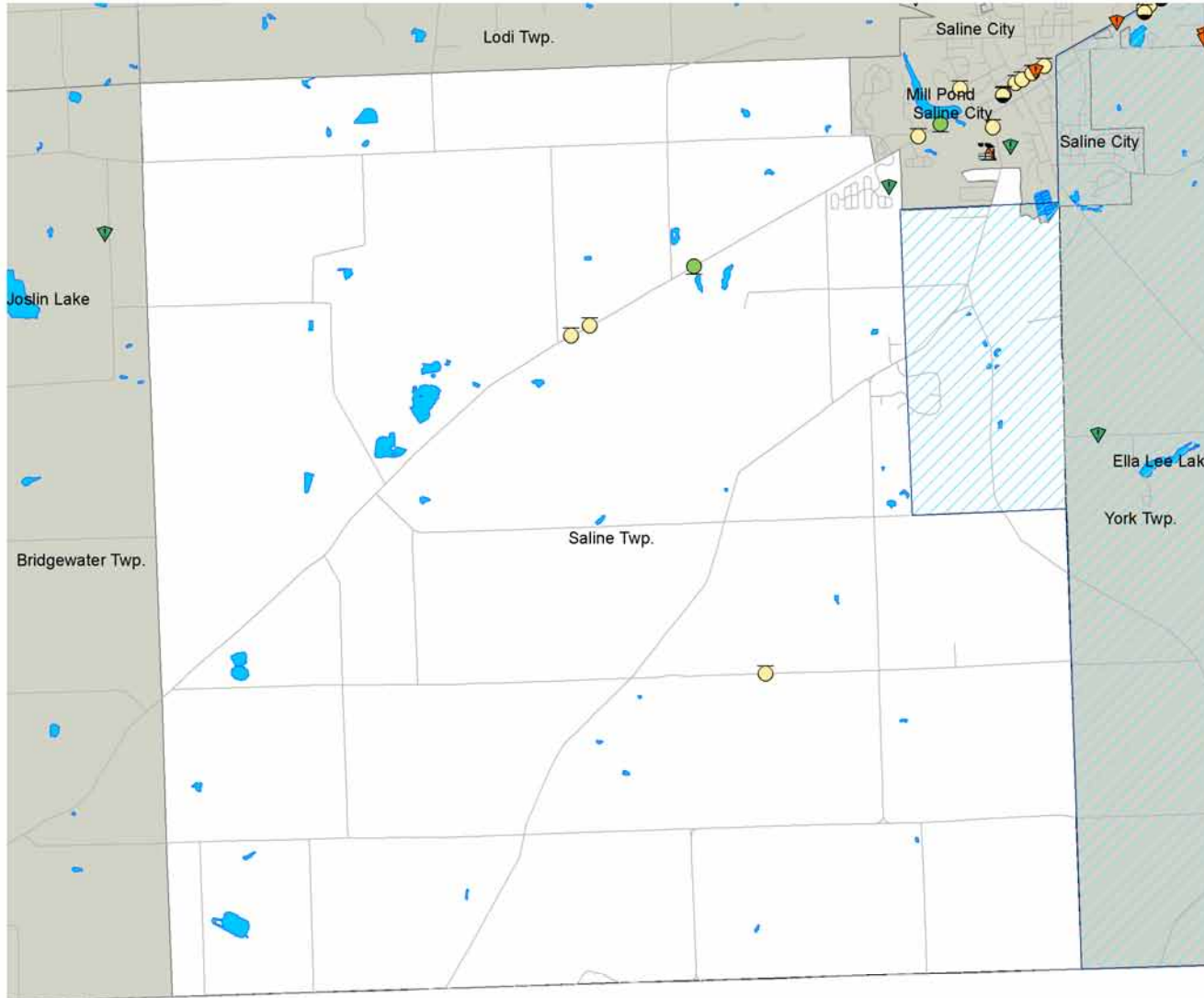
Saline Twp. – Township Hall



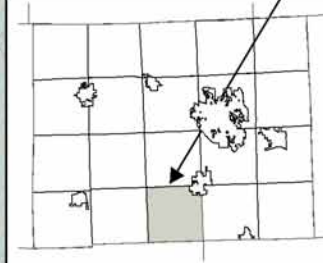
Local Indicator Data

Saline Township has no TMDL sites. It has no Part 201 Sites. It has no NPDES permits for storm water and one NPDES pollutant discharge permit. Saline Township has four UST sites, one AST and no LUST sites.

Saline Township: Water Quality Indicators

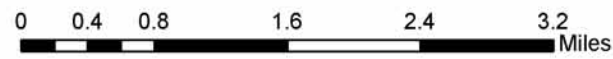


Washtenaw County:
Saline Twp.



Legend

- Septage Disposal Sites - 0
- NPDES Storm Sites - 0
- NPDES Permit Sites - 1
- TMDL Sites - 0
- AST Sites - 1
- LUST Sites - 0
- UST Sites - 4
- Part 615 Sites - 0
- Part 201 Sites - 0
- Part 115 Sites - 0
- Part 111 Sites - 0
- Well First Area
- Lakes
- Saline Township



Visit Washtenaw County
Government Online:
www.ewashtenaw.org



Created by: M. Paul Lippens
Environmental Health, October 2005.
No reproduction of this print shall be made
without authorization of Washtenaw County.
The map shown here is for illustrative purposes
only, and is not suitable for site-specific
decision-making. The data depicted is
compiled from a variety of sources, thus this
information is provided with the understanding
that the conclusions drawn from the data are
solely the responsibility of the user. Any
assumptions of the legal status of this data
are hereby disclaimed.