

A27: Saline City

Drinking Water: Well Information
None.

Drinking Water: Consumer Confidence Report Summary

Saline City: Draws water from five wells, each 120 feet deep. Water is remnant of glacial deposits. Susceptibility of source water to contamination is rated “moderately high” by the State of Michigan.
Contact: (734) 429-4907, Ext. 225

Surface Water Features: **Saline River.**

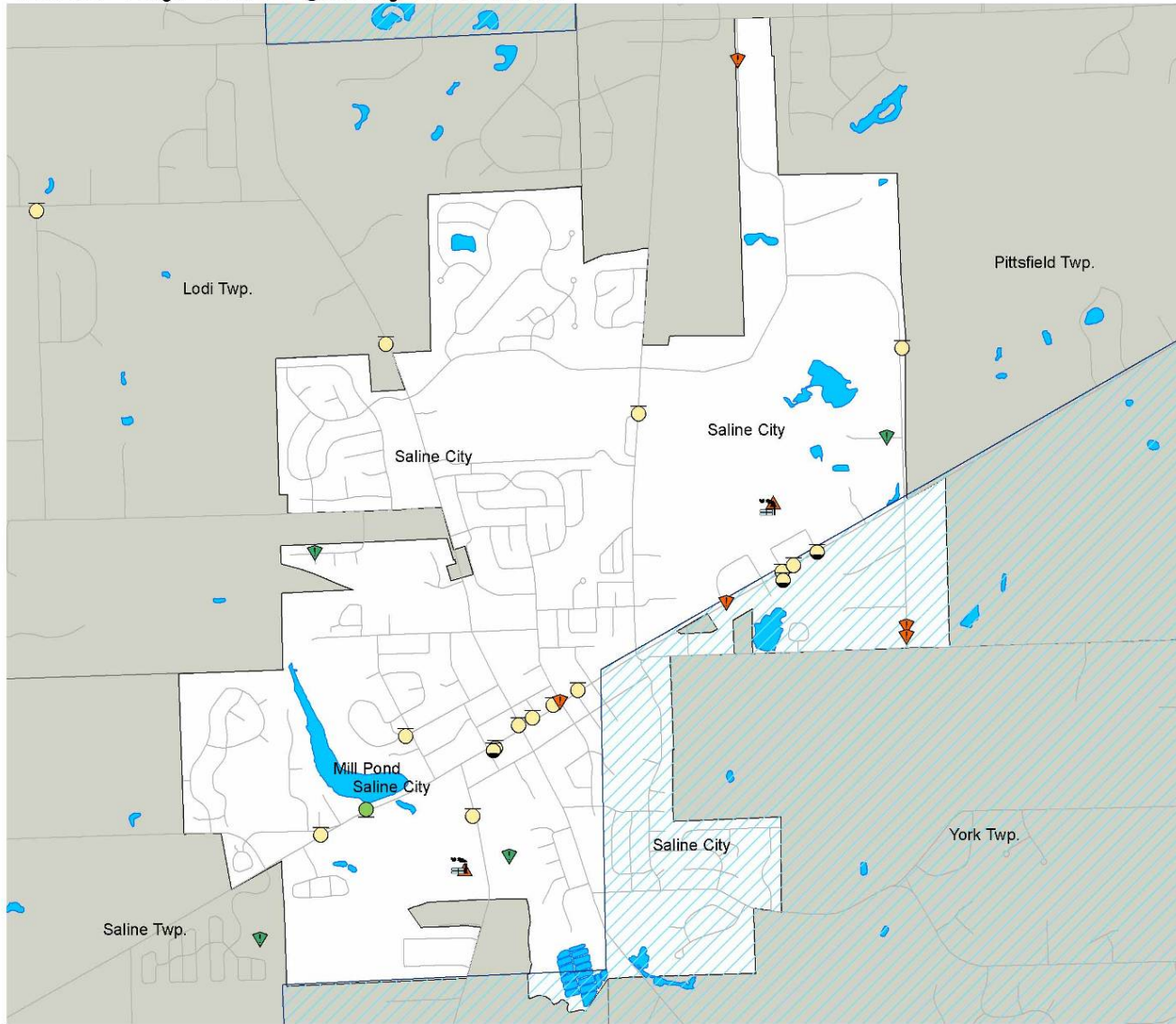
Local Indicator Data

Saline City had no TMDL sites. It has two Part 201 Sites. It has five NPDES permits for storm water and four NPDES pollutant discharge permits. Saline City has 34 UST sites, four LUST, and two AST sites.

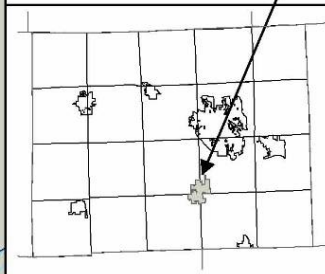
Saline City – Mill Pond on the Saline River



Saline City: Water Quality Indicators




Washtenaw County:
Saline City



Legend

- Septage Disposal Sites - 3
- NPDES Storm Sites - 5
- NPDES Permit Sites - 4
- TMDL Sites - 4
- AST Sites - 2
- LUST Sites - 4
- UST Sites - 34
- Part 615 Sites - 0
- Part 201 Sites - 2
- Part 115 Sites - 0
- Part 111 Sites - 2
- Well First Area
- Lakes
- Saline City



Visit Washtenaw County
Government Online:
www.ewashtenaw.org



Created by: M. Paul Lippens
Environmental Health, October 2005.
No reproduction of this print shall be made
without authorization of Washtenaw County.
The map shown here is for illustrative purposes
only, and is not suitable for site-specific
decision-making. The data depicted is
compiled from a variety of sources, thus this
information is provided with the understanding
that the conclusions drawn from the data are
solely the responsibility of the user. Any
assumptions of the legal status of this data
are hereby disclaimed.