

A25: Manchester Village

Drinking Water: Well Information

None.

Drinking Water: Consumer Confidence Report Summary

Manchester Village: Drawn from three wells at depths ranging from 60 to 110 feet and pumped to the iron removal plant. At the plant water is aerated and filtered to remove iron. Fluoride and chlorine are then added. Susceptibility of source water to contamination is rated “moderately high” by the State of Michigan. Contact: (734) 428-7877

Surface Water Features: **River Raisin.**

Local Indicator Data

Manchester Village has no TMDL sites. It has two Part 201 Sites. It has one NPDES permit for storm water and one NPDES pollutant discharge permit. Manchester Village has five UST sites, two LUST sites, and no AST sites.

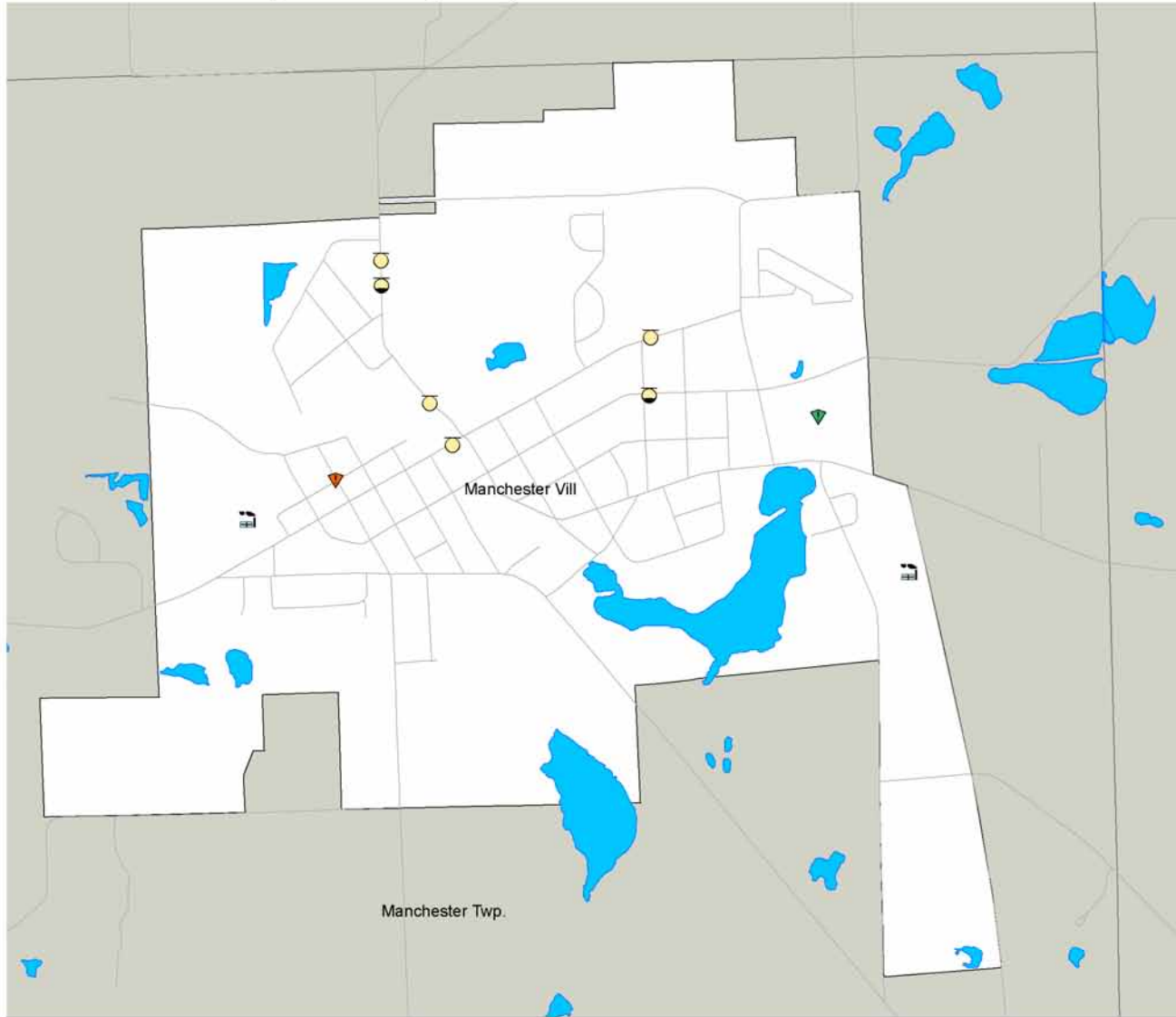
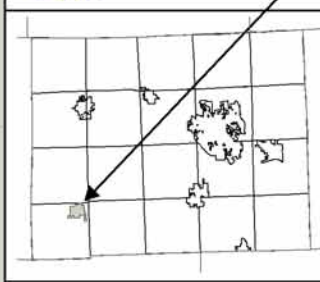
Manchester Village - River Raisin



Manchester Village: Water Quality Indicators

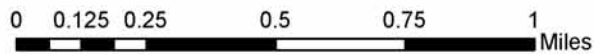


Washtenaw County:
Manchester Village



Legend

- Septage Disposal Sites - 0
- NPDES Storm Sites - 1
- NPDES Permit Sites - 1
- TMDL Sites - 0
- AST Sites - 0
- LUST Sites - 2
- UST Sites - 5
- Part 615 Sites - 0
- Part 201 Sites - 2
- Part 115 Sites - 0
- Part 111 Sites - 0
- Well First Area
- Lakes
- Manchester Village



Visit Washtenaw County
Government Online:
www.ewashtenaw.org



Created by: M. Paul Lippens
Environmental Health, October 2005.
No reproduction of this print shall be made
without authorization of Washtenaw County.
The map shown here is for illustrative purposes
only, and is not suitable for site-specific
decision-making. The data depicted is
compiled from a variety of sources, thus this
information is provided with the understanding
that the conclusions drawn from the data are
solely the responsibility of the user. Any
assumptions of the legal status of this data
are hereby disclaimed.