

A22: Barton Hills Village

Drinking Water: Well Information

None.

Drinking Water: Consumer Confidence Report Summary

Barton Hills Village: Two primary wells as well as two back-up wells provide the water from a depth of 55 feet. State of Michigan source water susceptibility to contamination rating “low”. Contact: (734) 663-1284

Surface Water Features: **Barton Pond, Huron River.**

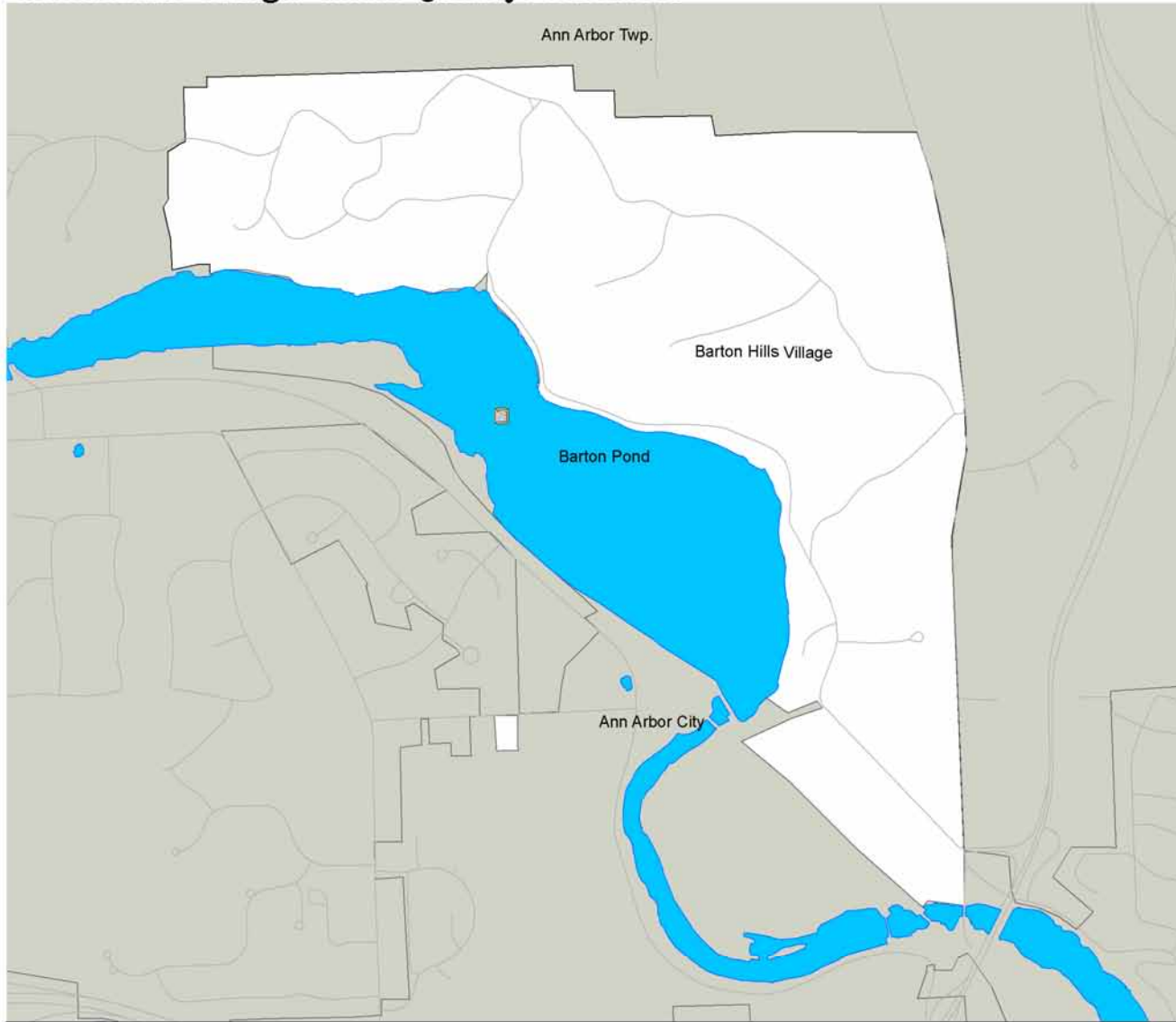
Local Indicator Data

Barton Hills Village has no local indicator data sites.

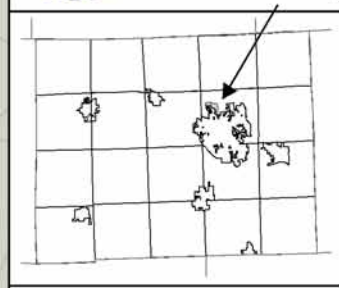
Barton Hills Village – Barton Pond



Barton Hills Village: Water Quality Indicators




**Washtenaw County:
Barton Hills Village**



Legend

- Septage Disposal Sites - 0
- NPDES Storm Sites - 0
- NPDES Permit Sites - 0
- TMDL Sites - 0
- AST Sites - 0
- LUST Sites - 0
- UST Sites - 0
- Part 615 Sites - 0
- Part 201 Sites - 0
- Part 115 Sites - 0
- Part 111 Sites - 0
- Well First Area
- Lakes
- Barton Hills Village



Visit Washtenaw County
Government Online:
www.ewashtenaw.org



Created by: M. Paul Lippens
Environmental Health, October 2005.
No reproduction of this print shall be made
without authorization of Washtenaw County.
The map shown here is for illustrative purposes
only, and is not suitable for site-specific
decision-making. The data depicted is
compiled from a variety of sources, thus this
information is provided with the understanding
that the conclusions drawn from the data are
solely the responsibility of the user. Any
assumptions of the legal status of this data
are hereby disclaimed.